

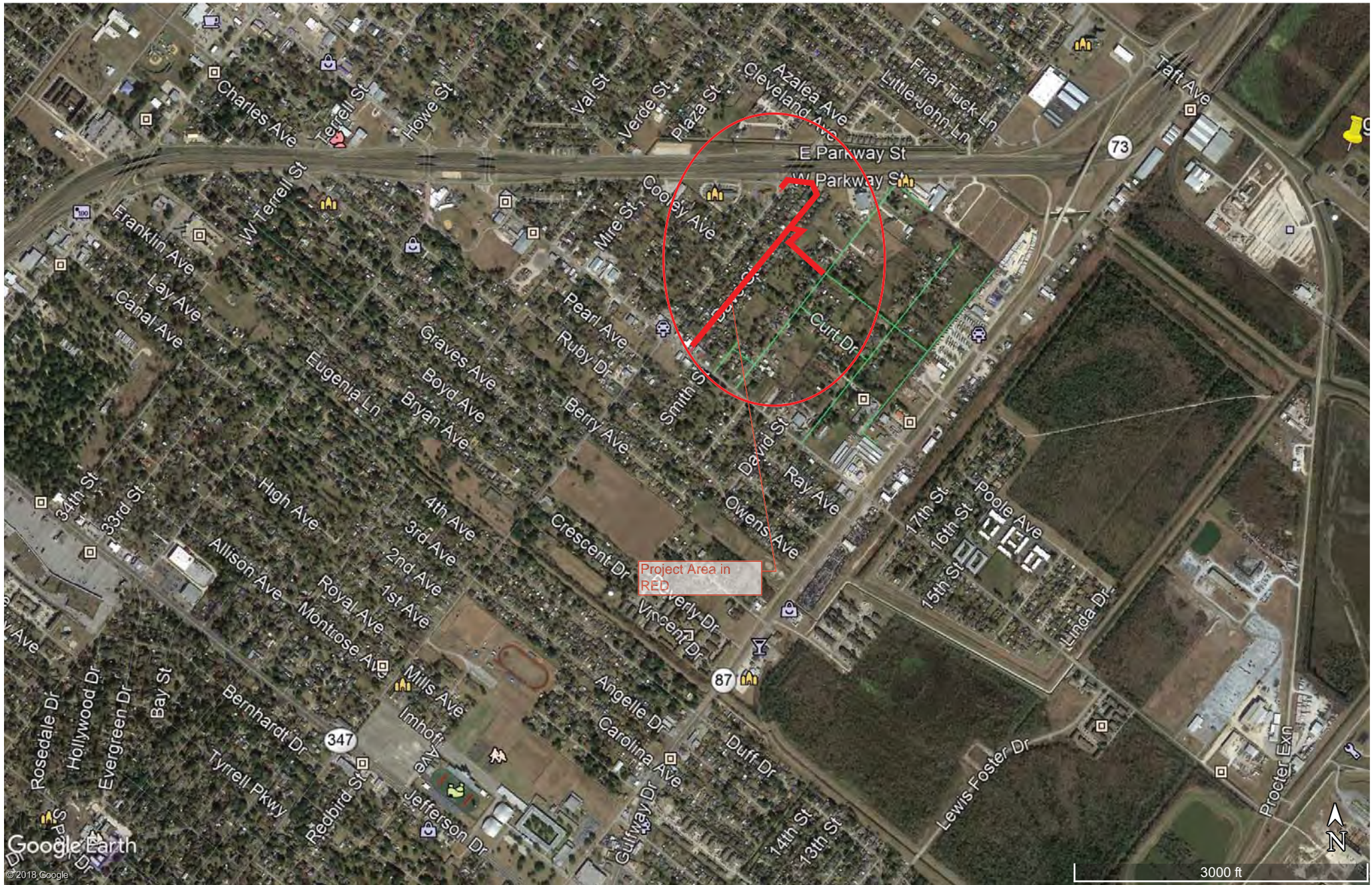
Environmental Review Record (ERR)

City of Groves 7219179 – Sewer Improvements

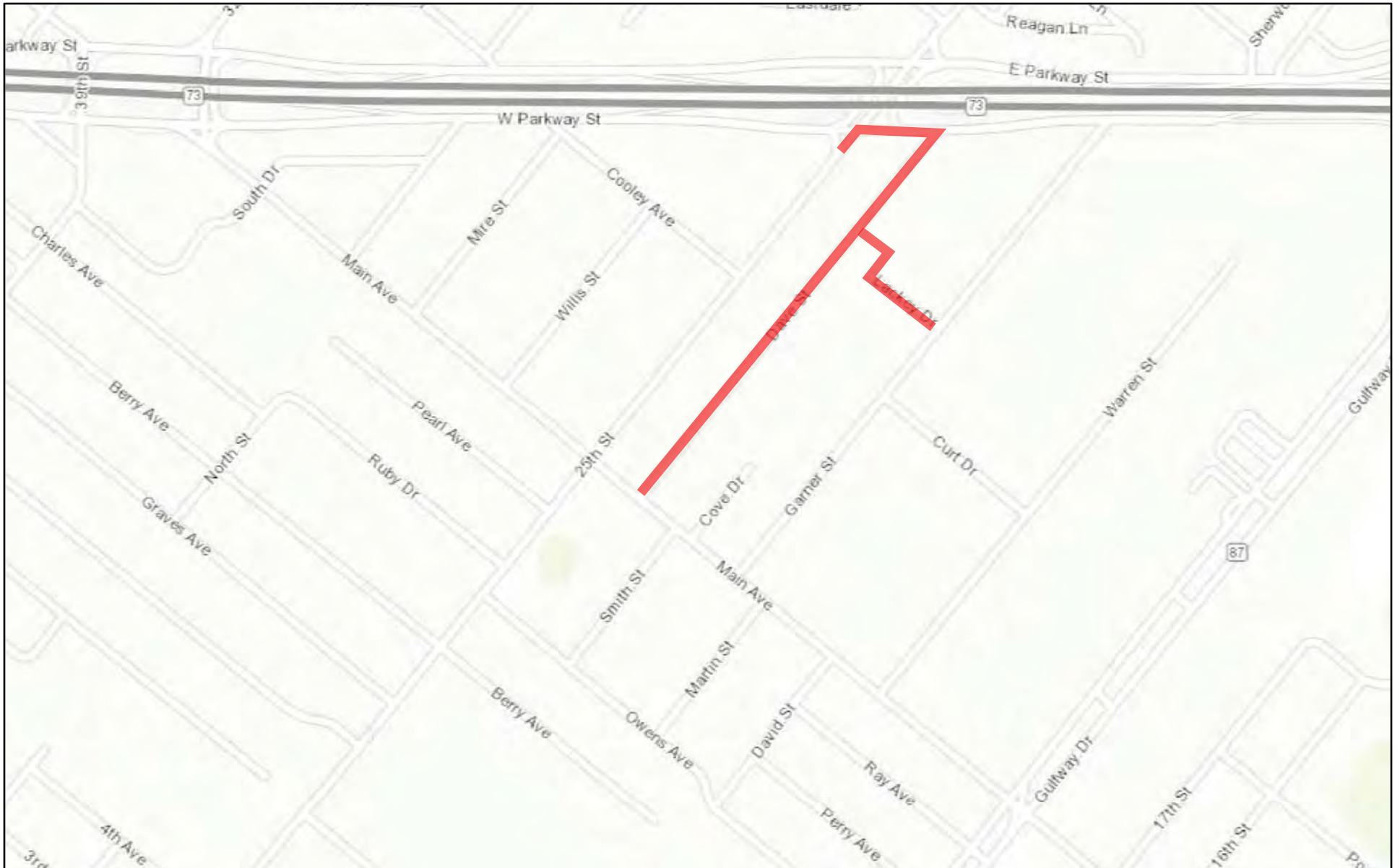
Project Description & Site Maps

City of Groves 7219179 – Sewer Improvements


CDBG PROGRAM PUBLIC FACILITIES IMPROVEMENTS	APPLICANT NAME: City of Groves, TX CDBG 7219179
PROJECT DESCRIPTION	
<p>The proposed project will use CDBG funds provided through the Texas Department of Agriculture to facilitate improvements to the sewer system in the City of Groves, TX.</p> <p>The City's original sewer treatment and collection system was constructed in the 1940's and early 1950's. In 1994 the US EPA placed the City under an administrative order due to excessive flow. The City has taken incremental steps to address this concern, but excessive inflow and infiltration (I & I) remains a problem and has continually been cited by TCEQ during their Annual Comprehensive Compliance Inspections. The I & I surcharges the sewer collection lines causing overflows during heavy rain events, and impacts residents in Census Tract 106, Block Group 2.</p> <p>The proposed work will address the TCEQ agreed order for the reduction of I & I through the rehabilitation of approximately 1,610 LF of existing 8" sewer line and approximately 1,581 LF of existing 10' sewer line. The project will also involve the removal and replacement of 12 existing manholes, 65 existing sewer cleanouts, and the installation of 1 new manhole. The line rehabilitation will be done via PIPEBURSTING which eliminates the need for dirt stockpiles and trenches associated with traditional open cut installation methods.</p> <p>Work will require pre and post TV inspection of existing lines and will take place along Dave Street (29.937761, -93.904347) between Main Avenue and West Parkway Street, and on Lackey Drive (29.938017, -93.902611) from Garner Street to Dave Street – including the easement between Lackey Dr. and Dave St.</p> <p>The project will benefit 870 persons, of which 565 (64.94%) are of low to moderate income</p> <p>Estimated Project Cost: \$381,233.00 including \$275,000.00 in CDBG funds administered by TDA plus \$106,233.00 in local funds</p> <p>ERR is site specific</p>	



Groves 7219179



February 11, 2020



Copyright 2010, Texas Historical Commission, Sources: Esri, HERE, Garmin, Intermap, increment P Corp., GEBCO, USGS, FAO, NPS, NRCAN,

RROF & Related

City of Groves 7219179 – Sewer Improvements

NOTICE OF INTENT TO REQUEST RELEASE OF FUNDS

April 23, 2020

City of Groves, TX

P.O. Box 846

Groves, TX 77619

(936) 560-7755

On or about Monday, May 4, 2020 the City of Groves, TX will submit a request to the Texas Department of Agriculture for the release of Community Development Block Grant funds under Title 1 of the Housing and Community Development Act of 1974, as amended, to undertake a project known as City of Groves 7219179, Sewer Improvements. The proposed work will address a TCEQ agreed order for the reduction of I & I through the rehabilitation of approximately 1,610 LF of existing 8” sewer line and approximately 1,581 LF of existing 10’ sewer line. The project will also involve the removal and replacement of 12 existing manholes, 65 existing sewer cleanouts, and the installation of 1 new manhole. The line rehabilitation will be done via PIPEBURSTING which eliminates the need for dirt stockpiles and trenches associated with traditional open cut installation methods. Work will require pre and post TV inspection of existing lines and will take place along Dave Street (29.937761, -93.904347) between Main Avenue and West Parkway Street, and on Lackey Drive (29.938017, -93.902611) from Garner Street to Dave Street – including the easement between Lackey Dr. and Dave St. All work will be confined to the footprint of the existing lines with no increases in line size. The project includes an 8 step process for floodplains and wetlands. The estimated cost of the project is \$381,233.00, which includes \$106,233.00 in local funds plus \$275,000.00 in CDBG Funds administered through TDA.

The activities proposed: are categorically excluded under HUD regulations at 24 CFR Part 58 from National Environmental Policy Act (NEPA) requirements. An Environmental Review Record (ERR) that documents the environmental determinations for this project is on file at the City of Groves, 3947 Lincoln Avenue, Groves, TX 77619 and may be examined or copied weekdays 8:00 A.M to 5:00 P.M. unless restricted by current health orders. Additional project information is contained in the Environmental Review Record (ERR). The ERR will be made available to the public for review either electronically or by U.S. mail. Please submit your request by U.S. mail to the above address, attention Mr. D.E. Sosa, City Manager, or by e-mail to dsosa@cigrovestx.com. The ERR can be accessed on the following website, www.cigrovestx.com.

PUBLIC COMMENTS

Any individual, group, or agency may submit written comments on the ERR to the City of Groves, TX. All comments received by Friday, May 1, 2020 will be considered by the City prior to authorizing submission of a request for release of funds. Objections must be prepared and submitted via email in accordance with the required procedures (24 CFR Part 58, Sec. 58.76) and

shall be addressed to The City of Groves at dsosa@cigrovestx.com. Potential objectors should contact the City via email to verify the actual last day of the objection period.

ENVIRONMENTAL CERTIFICATION

The City of Groves, TX certifies to the Texas Department of Agriculture that Brad P. Bailey in his capacity as Mayor consents to accept the jurisdiction of the Federal Courts if an action is brought to enforce responsibilities in relation to the environmental review process and that these responsibilities have been satisfied. The Texas Department of Agriculture's approval of the certification satisfies its responsibilities under NEPA and related laws and authorities and allows the City of Groves, TX to use Program funds.

OBJECTIONS TO RELEASE OF FUNDS

The Texas Department of Agriculture (TDA) will accept objections to its release of fund and the City of Groves' certification for a period of fifteen days following the anticipated submission date or its actual receipt of the request (whichever is later) only if they are on one of the following bases: (a) the certification was not executed by the Certifying Officer of the City of Groves, TX; (b) the City of Groves, TX has omitted a step or failed to make a decision or finding required by HUD regulations at 24 CFR part 58; (c) the grant recipient or other participants in the development process have committed funds, incurred costs or undertaken activities not authorized by 24 CFR Part 58 before approval of a release of funds by the Texas Department of Agriculture; or (d) another Federal agency acting pursuant to 40 CFR Part 1504 has submitted a written finding that the project is unsatisfactory from the standpoint of environmental quality. Objections must be prepared and submitted in accordance with the required procedures (24 CFR Part 58, Sec. 58.76) and shall be addressed to Pamela Wozniak, TDA Environmental Review Specialist at Pamela.Wozniak@TexasAgriculture.gov. Potential objectors should contact TDA at (512) 936-6709 to verify the actual last day of the objection period.

Brad P. Bailey
Mayor
City of Groves, TX

NOTICE OF INTENT TO REQUEST RELEASE OF FUNDS

23 de abril de 2020

Ciudad de Groves, TX

CORREOS. Box 846

Groves, TX 77619

(936) 560-7755

Alrededor del lunes 4 de mayo de 2020, la Ciudad de Groves, TX presentará una solicitud al Departamento de Agricultura de Texas para la liberación de los fondos de la Subvención Global de Desarrollo Comunitario bajo el Título 1 de la Ley de Vivienda y Desarrollo Comunitario de 1974, según enmendada, para llevar a cabo un proyecto conocido como City of Groves 7219179, Mejoras de alcantarillado. El trabajo propuesto abordará una orden acordada por TCEQ para la reducción de I & I a través de la rehabilitación de aproximadamente 1,610 LF de la línea de alcantarillado de 8 "existente y aproximadamente 1,581 LF de la línea de alcantarillado de 10 "existente. El proyecto también implicará la eliminación y el reemplazo de 12 pozos de registro existentes, 65 limpiezas de alcantarillas existentes y la instalación de 1 pozo de registro nuevo. La rehabilitación de la línea se realizará mediante PIPEBURSTING, que elimina la necesidad de acumulaciones de tierra y zanjas asociadas con los métodos tradicionales de instalación de corte abierto. El trabajo requerirá una inspección previa y posterior a la televisión de las líneas existentes y se llevará a cabo a lo largo de Dave Street (29.937761, -93.904347) entre Main Avenue y West Parkway Street, y en Lackey Drive (29.938017, -93.902611) desde Garner Street hasta Dave Street, incluyendo La servidumbre entre Lackey Dr. y Dave St. Todo el trabajo se limitará a la huella de las líneas existentes sin aumentos en el tamaño de la línea. El proyecto incluye un proceso de 8 pasos para llanuras de inundación y humedales. El costo estimado del proyecto es de \$ 381,233.00, que incluye \$ 106,233.00 en fondos locales más \$ 275,000.00 en fondos CDBG administrados a través de TDA.

Las actividades propuestas: están categóricamente excluidas bajo las regulaciones de HUD en 24 CFR Parte 58 de los requisitos de la Ley Nacional de Política Ambiental (NEPA). Un Registro de Revisión Ambiental (ERR) que documenta las determinaciones ambientales para este proyecto está archivado en la Ciudad de Groves, 3947 Lincoln Avenue, Groves, TX 77619 y puede ser examinado o copiado entre semana de 8:00 a.m. a 5:00 p.m. a menos que esté restringido por las órdenes de salud actuales. La información adicional del proyecto está contenida en el Registro de Revisión Ambiental (ERR). El ERR se pondrá a disposición del público para su revisión, ya sea electrónicamente o por correo de los EE. UU. Envíe su solicitud por correo de EE. UU. A la dirección anterior, atención Sr. D.E. Sosa, administrador de la ciudad, o por correo electrónico a dsosa@cigrovestx.com. Se puede acceder al ERR en el siguiente sitio web, www.cigrovestx.com.

COMENTARIOS PUBLICOS

Cualquier individuo, grupo o agencia puede enviar comentarios por escrito sobre el ERR a la Ciudad de Groves, TX. Todos los comentarios recibidos antes del jueves 1 de mayo de 2020 serán considerados por la Ciudad antes de autorizar el envío de una solicitud de liberación de fondos. Las objeciones deben prepararse y enviarse por correo electrónico de acuerdo con los procedimientos requeridos (24 CFR Parte 58, Sec. 58.76) y deben dirigirse a The City of Groves a dsosa@cigrovestx.com. Los posibles objetores deben comunicarse con la Ciudad por correo electrónico para verificar el último día real del período de objeción.

CERTIFICACIÓN AMBIENTAL

La Ciudad de Groves, TX certifica ante el Departamento de Agricultura de Texas que Brad P. Bailey en su calidad de Alcalde consiente en aceptar la jurisdicción de los Tribunales Federales si se presenta una acción para hacer cumplir las responsabilidades en relación con el proceso de revisión ambiental y que estos Se han satisfecho las responsabilidades. La aprobación de la certificación por parte del Departamento de Agricultura de Texas satisface sus responsabilidades bajo la NEPA y las leyes y autoridades relacionadas y permite que la Ciudad de Groves, TX use los fondos del Programa.

OBJECTIONS TO RELEASE OF FUNDS

El Departamento de Agricultura de Texas (TDA) aceptará objeciones a su liberación de fondos y la certificación de la Ciudad de Groves por un período de quince días después de la fecha de presentación anticipada o de la recepción real de la solicitud (lo que sea más tarde) solo si son en una de las siguientes bases: (a) la certificación no fue ejecutada por el Funcionario de Certificación de la Ciudad de Groves, TX; (b) la Ciudad de Groves, TX ha omitido un paso o no ha tomado una decisión o un hallazgo requerido por las regulaciones de HUD en 24 CFR parte 58; (c) el receptor de la subvención u otros participantes en el proceso de desarrollo han comprometido fondos, incurrido en costos o llevado a cabo actividades no autorizadas por 24 CFR Parte 58 antes de la aprobación de una liberación de fondos por parte del Departamento de Agricultura de Texas; u (d) otra agencia federal que actúa de conformidad con 40 CFR Parte 1504 ha presentado un hallazgo por escrito de que el proyecto no es satisfactorio desde el punto de vista de la calidad ambiental. Las objeciones deben prepararse y presentarse de acuerdo con los procedimientos requeridos (24 CFR Parte 58, Sec. 58.76) y deben dirigirse a Pamela Wozniak, Especialista de Revisión Ambiental de TDA en Pamela.Wozniak@TexasAgriculture.gov. Los posibles objetores deben comunicarse con TDA al (512) 936-6709 para verificar el último día real del período de objeción.

Brad P. Bailey
Mayor
City of Groves, TX

Statutory Checklist

City of Groves 7219179 – Sewer Improvements



**U.S. Department of Housing and Urban
Development**

451 Seventh Street, SW
Washington, DC 20410
www.hud.gov
espanol.hud.gov

Environmental Review for Activity/Project that is Categorically Excluded Subject to Section 58.5

Pursuant to 24 CFR 58.35(a)

Project Information

Project Name: CDBG Sewer Improvements

Responsible Entity: City of Groves, TX

Grant Recipient (if different than Responsible Entity): Same

State/Local Identifier: CDBG 7219179 – Sewer Improvements

Preparer: Wesley McPhail, David J. Waxman, Inc.

Certifying Officer Name and Title: Brad P. Bailey, Mayor

Grant Recipient (if different than Responsible Entity): Same

Consultant (if applicable): David J. Waxman, Inc.

Direct Comments to: Brad P. Bailey, Mayor, City of Groves, P.O. Box 846, Groves, TX 77619,
(409) 962-4471

Project Location: Along Dave Street (29.937761, -93.904347) between Main Avenue and West Parkway Street, and on Lackey Drive (29.938017, -93.902611) from Garner Street to Dave Street – including the easement between Lackey Dr. and Dave St..

Description of the Proposed Project [24 CFR 50.12 & 58.32; 40 CFR 1508.25]: The proposed work will address the TCEQ agreed order for the reduction of I & I through the rehabilitation of approximately 1,610 LF of existing 8” sewer line and approximately 1,581 LF of existing 10’ sewer line. The project will also involve the removal and replacement of 12 existing manholes, 65 existing sewer cleanouts, and the installation of 1 new manhole. The line rehabilitation will be done via PIPEBURSTING which eliminates the need for dirt stockpiles and trenches associated with traditional open cut installation methods.

Level of Environmental Review Determination:

Categorically Excluded per 24 CFR 58.35(a), and subject to laws and authorities at §58.5: (1) Acquisition, repair, improvement, reconstruction, or rehabilitation of public facilities and improvements (other than buildings) when the facilities and improvements are in place and will be retained in the same use without change in size or capacity of more than 20 percent (e.g., replacement of water or sewer lines, reconstruction of curbs and sidewalks, repaving of streets).

Groves 7219179 - Sewer

Funding Information

Grant Number	HUD Program	Funding Amount
CDBG 7219179	CDBG	\$275,000.00

Estimated Total HUD Funded Amount: \$275,000.00

Estimated Total Project Cost (HUD and non-HUD funds) [24 CFR 58.32(d)]: \$381,233.00, including \$106,233.00 in local funds and \$275,000.00 in CDBG funds administered by the TDA.

Compliance with 24 CFR 50.4, 58.5, and 58.6 Laws and Authorities

Record below the compliance or conformance determinations for each statute, executive order, or regulation. Provide credible, traceable, and supportive source documentation for each authority. Where applicable, complete the necessary reviews or consultations and obtain or note applicable permits of approvals. Clearly note citations, dates/names/titles of contacts, and page references. Attach additional documentation as appropriate.

Compliance Factors: Statutes, Executive Orders, and Regulations listed at 24 CFR §58.5 and §58.6	Are formal compliance steps or mitigation required?	Compliance determinations
STATUTES, EXECUTIVE ORDERS, AND REGULATIONS LISTED AT 24 CFR 50.4 & 58.6		
Airport Hazards 24 CFR Part 51 Subpart D	Yes No <input type="checkbox"/> <input checked="" type="checkbox"/>	There are multiple civilian airfields situated within Jefferson County – the county in which the City of Groves is located – but the FAA lists only one Large/Medium Hub field (Jack Brooks Regional Airport – KBPT) and one Local/Basic field (Beaumont Municipal Airport – KBMT) in their NPIAS system. Both are separated from the project site by a distance of 5 miles or more. There are some smaller fields located near the City of Groves, but these are still more than 5 miles away from the project sites. There are no

Groves 7219179 - Sewer

		<p>military airfields situated in the whole of Jefferson County.</p> <p>See maps and data taken from www.tollfreeairline.com, www.airnav.com, https://www.faa.gov/airports/planning_capacity/npias/reports/media/NPIAS-Report-2019-2023-Appendix-B.pdf, https://www.globalsecurity.org/jhtml/jframe.html#https://www.globalsecurity.org/military/facility/images/bases.pdf, and Google Earth.</p>
<p>Coastal Barrier Resources</p> <p>Coastal Barrier Resources Act, as amended by the Coastal Barrier Improvement Act of 1990 [16 USC 3501]</p>	<p>Yes No</p> <p><input type="checkbox"/> <input checked="" type="checkbox"/></p>	<p>The City of Groves is situated approximately 14 miles north of the nearest CBRS unit.</p> <p>See maps and data gathered from https://www.fws.gov/cbra/maps/index.html and Google Earth.</p>
<p>Flood Insurance</p> <p>Flood Disaster Protection Act of 1973 and National Flood Insurance Reform Act of 1994 [42 USC 4001-4128 and 42 USC 5154a]</p>	<p>Yes No</p> <p><input type="checkbox"/> <input checked="" type="checkbox"/></p>	<p>The project does not involve financial assistance for construction, rehabilitation, or acquisition of a mobile home, building, or insurable personal property.</p> <p>The City of Groves is a participating community in FEMA's National Flood Program. See information taken from https://www.fema.gov/cis/TX.pdf</p>
<p>STATUTES, EXECUTIVE ORDERS, AND REGULATIONS LISTED AT 24 CFR 50.4 & 58.5</p>		
<p>Clean Air</p> <p>Clean Air Act, as amended, particularly section 176(c) & (d); 40 CFR Parts 6, 51, 93</p>	<p>Yes No</p> <p><input type="checkbox"/> <input checked="" type="checkbox"/></p>	<p>The City of Groves is situated in Jefferson County. Jefferson County is not designated as NON-ATTAINMENT by the EPA.</p> <p>See maps and data taken from https://www3.epa.gov/airquality/greenbook/map/mapnpoll.pdf; https://www.tceq.texas.gov/airquality/sip/bpa/sip-bpa, and Google Earth</p>
<p>Coastal Zone Management</p> <p>Coastal Zone Management Act, sections 307(c) & (d)</p>	<p>Yes No</p> <p><input checked="" type="checkbox"/> <input type="checkbox"/></p>	<p>Located in Jefferson County, the City of Groves is part of the Texas Coastal Zone. Request for consistency review was submitted to the TX GLO Coastal Branch on 3/25/2020. GLO Coastal returned a determination of "No Adverse Effect" on</p>

Groves 7219179 - Sewer

		<p>3/26/2020.</p> <p>See maps and data taken from https://glo.texas.gov/coast/coastal-management/forms/files/CoastalBoundaryMap.pdf, and Google Earth, along with “No Adverse Effect” letter dated 3/26/2020.</p>
<p>Contamination and Toxic Substances</p> <p>24 CFR Part 50.3(i) & 58.5(i)(2)</p>	<p>Yes No</p> <p><input type="checkbox"/> <input checked="" type="checkbox"/></p>	<p>The project will involve the rehabilitation of existing sewer lines. No area businesses or industry will interfere with the intent of the project. These facilities are already in place. The project does not involve the construction or repair of any habitable structures. There are no Municipal Solid Waste Facilities in the area and nothing present that will interfere with the intended purpose of said sites – all sites are existing. There are no contaminants present that will impact the intended usage of the project.</p> <p>See maps and data taken from https://nepassisttool.epa.gov/nepassist/nepa/map.aspx; and https://tceq.maps.arcgis.com/</p>
<p>Endangered Species</p> <p>Endangered Species Act of 1973, particularly section 7; 50 CFR Part 402</p>	<p>Yes No</p> <p><input type="checkbox"/> <input checked="" type="checkbox"/></p>	<p>The project will involve the rehabilitation of existing sewer lines along Dave St., W. Parkway, and Lackey Dr., in the City of Groves, Jefferson County, TX. The project does not involve any land acquisition or changes in site footprints. The work will take place in the existing site footprints. The project will not involve any disturbance of previously undisturbed land and no “new construction”. There are no Critical Habitats in the area and the project will not result in any “TAKE” of threatened or endangered species habitats. No threatened or endangered species have been observed at these sites including the West Indian Manatee, Piping Plover, Red Knot, Green Sea Turtle, Hawksbill Sea Turtle, Kemp’s Ridley Sea Turtle, Leatherback Sea Turtle, and the Loggerhead Sea Turtle. Since there will be no take of habitat the project should not impact Migratory Bird species including the Bald Eagle, Black Skimmer, Clapper Rail, Dunlin, Gull-billed Tern, King Rail, Least Tern, Lesser Yellowlegs, Nelson’s</p>

Groves 7219179 - Sewer

		<p>Sparrow, Reddish Egret, Seaside Sparrow, or Willet.</p> <p>See maps and data taken from http://eco.fws.gov/ipac/, https://tpwd.gov/gis/rtest/, www.ebird.org, along with endangered species memo signed by the Mayor.</p>
<p>Explosive and Flammable Hazards</p> <p>24 CFR Part 51 Subpart C</p>	<p>Yes No</p> <p><input type="checkbox"/> <input checked="" type="checkbox"/></p>	<p>The project will facilitate the rehabilitation of existing sewer lines. The project does not involve development of a hazardous facility (a facility that mainly stores, handles or processes flammable or combustible chemicals and does not involve development, construction, or rehabilitation that will increase residential densities. Nor does the project involve any land use conversion.</p> <p>See maps and data gathered from https://nepassisttool.epa.gov/nepassist/nepa_map.aspx and Google Earth.</p>
<p>Farmlands Protection</p> <p>Farmland Protection Policy Act of 1981, particularly sections 1504(b) and 1541; 7 CFR Part 658</p>	<p>Yes No</p> <p><input type="checkbox"/> <input checked="" type="checkbox"/></p>	<p>The project will involve the rehabilitation of existing sewer lines. This will not include any activities, including new construction, acquisition of undeveloped land or conversion, that could convert agricultural land to a non-agricultural use. All work will be within the existing site footprint without any increases in size. None of the proposed project areas are designated as prime farmland by USDA</p> <p>See maps and data gathered from https://websoilsurvey.sc.egov.usda.gov/App/WebSoilSurvey.aspx</p>
<p>Floodplain Management</p> <p>Executive Order 11988, particularly section 2(a); 24 CFR Part 55</p>	<p>Yes No</p> <p><input checked="" type="checkbox"/> <input type="checkbox"/></p>	<p>The project involves the rehabilitation of existing sewer lines. The lines, on Dave St., W Parkway, and Lackey Dr., are situated in either the 500 or 100 year floodplain. The project is not anticipated to result in any adverse impacts to the floodplain as all sites are currently in place and will maintained in their existing footprints. There will be no construction of obstacles or changes to base flood elevations as a result of this project, and no land acquisition or new construction</p>

Groves 7219179 - Sewer

		<p>is involved. The responsible contractor will ensure that all sites are properly rehabilitation and that no construction debris, vehicle staging, or any other actions that would negatively impact the known floodplains will occur. The 8 step process was undertaken with the Early Floodplain/Wetland notice published on 2/25/2020 and the Final Floodplain/Wetland notice published on 3/27/2020 – both in the Port Arthur News. No comments were received.</p> <p>See information taken from https://msc.fema.gov, including active FIRM Panel 485475005E dated 1/06/1983 and Preliminary Panel 48245C0335F not yet adopted, as well as Google Earth.</p>
<p>Historic Preservation</p> <p>National Historic Preservation Act of 1966, particularly sections 106 and 110; 36 CFR Part 800</p>	<p>Yes No <input type="checkbox"/> <input checked="" type="checkbox"/></p>	<p>The project will involve the rehabilitation of existing sewer lines. The project sites are situated near the Janis Joplin Birthplace Marker 13885 Atlas 5507013885, as well as two non-historic cemeteries – Greenlawn Memorial Park and Johnson Cemetery. Letters were sent to the Alabama Coushatta Tribe of Texas, Alabama Quassarte Tribal Town, Apache Tribe of Oklahoma, Coushatta Tribe of Louisiana, Tonkawa Tribe of Oklahoma, Wichita & Affiliated Tribes of Oklahoma on 2/14/2020. No responses or objections were received. Contact also went out to the Jefferson Co. Historical Commission and THC. Jefferson Co. Historical Commission issued a “No Adverse Effect” finding on 2/23/2020, and THC returned a finding of “No Impact” on 3/12/2020.</p> <p>See copies of correspondence with maps and data pulled from https://atlas.thc.state.tx.us/Map as well as record of Jefferson Co. Historical Commission THC’s “No Impact” findings.</p>
<p>Noise Abatement and Control</p> <p>Noise Control Act of 1972, as amended by the Quiet</p>	<p>Yes No <input type="checkbox"/> <input checked="" type="checkbox"/></p>	<p>The project will involve the rehabilitation of existing sewer lines. There are no noise sensitive sites in the immediate vicinity of</p>

Groves 7219179 - Sewer

<p>Communities Act of 1978; 24 CFR Part 51 Subpart B</p>		<p>the project and the project isn't a "noise sensitive use." There will be increased ambient noise during the construction phase, but this will be short term. The project will not result in any increases in ambient noise levels.</p> <p>See maps and data gathered from https://nepassisttool.epa.gov/nepassist/nepa/map.aspx</p>
<p>Sole Source Aquifers</p> <p>Safe Drinking Water Act of 1974, as amended, particularly section 1424(e); 40 CFR Part 149</p>	<p>Yes No <input type="checkbox"/> <input checked="" type="checkbox"/></p>	<p>The project will not impact any soul source aquifers. The City of Groves is situated approximately 233 miles East of the Edwards Aquifer System in Central Texas and 4 miles to the West of the Chicot Aquifer in Louisiana. Neither will be affected by the lift station and street improvements in the City of Groves.</p> <p>See maps and data taken from https://epa.maps.arcgis.com/apps/webappviewer/index.html?id=9ebb047ba3ec41ada1877155fe31356b and Google Earth</p>
<p>Wetlands Protection</p> <p>Executive Order 11990, particularly sections 2 and 5</p>	<p>Yes No <input checked="" type="checkbox"/> <input type="checkbox"/></p>	<p>The project involves the rehabilitation of existing sewer lines. There will be some minor ground disturbance within the existing site footprints. None of these sites directly intersects any wetland features. However, Dave St. is situated near a freshwater emergent wetland. As such, the ERR was conducted with an abundance of caution paid to these sites. The contract will contain provisions prohibiting the staging of any equipment or hazardous materials near any wetland features. Provisions will be in place to limit impact through the placement of protective measures, though none of the work is anticipated to impact any wetland features. To ensure proper compliance, these areas were identified in the 8 step process for Floodplains and Wetlands. The Early Notice was published in the February 25, 2020 Edition of the Port Arthur News. The Final Notice was published in the March 27, 2020 Edition of the Port Arthur News. No comments or objections were received.</p>

Groves 7219179 - Sewer

		See maps and data taken from https://www.fws.gov/wetlands/data/mapper.html and Google Earth, along with publisher's affidavit and tear sheets confirming publication of notices, as well as 8 step Process Narrative.
Wild and Scenic Rivers Wild and Scenic Rivers Act of 1968, particularly section 7(b) and (c)	Yes No <input type="checkbox"/> <input checked="" type="checkbox"/>	The project will involve improvements to existing sewer lines in the City of Groves, TX. There are no NRI study rivers in the vicinity of the City and the nearest designated wild and scenic river in the State of TX is the Rio Grande – approximately 472 miles to the West. The Saline Bayou, Louisiana's only designated wild and scenic river is situated approximately 147 miles North/Northeast of the project site. See information taken from www.rivers.gov , www.nps.gov , and Google Earth
ENVIRONMENTAL JUSTICE		
Environmental Justice Executive Order 12898	Yes No <input type="checkbox"/> <input checked="" type="checkbox"/>	The project will rehabilitate existing sewer lines in the City of Groves, TX. The cumulative effect of the project will be beneficial as it will provide better sewer service to area residents. See project description along with maps and data taken from https://ejscreen.epa.gov/mapper/

Field Inspection (Date and completed by): 4/08/2020 by Darren Racca

Summary of Findings and Conclusions: The project will facilitate improvements to existing sewer lines. These lines are already in place and will be maintained in their current sizes with no changes in path and no intrusion into previously undisturbed land. No land acquisition is required. The project is necessary to address the terms of a TCEQ agreed order for the reduction of sewer inflow and infiltration in the City of Groves. The project will not result in any adverse impacts to any of the above cited environmental factors. The outcome of the project, reduced I & I, will be beneficial not only to area residents, but also to the environment as it will eliminate the leaks and seepage currently plaguing the deficient lines. This will benefit approximately 870 persons, of whom 565 (64.94%) are of low to moderate income. The project will also ultimately serve as a cost savings to the City as it will reduce the maintenance costs currently expended on this section of the lines.

Groves 7219179 - Sewer

Mitigation Measures and Conditions [40 CFR 1505.2(c)]

Summarize below all mitigation measures adopted by the Responsible Entity to reduce, avoid, or eliminate adverse environmental impacts and to avoid non-compliance or non-conformance with the above-listed authorities and factors. These measures/conditions must be incorporated into project contracts, development agreements, and other relevant documents. The staff responsible for implementing and monitoring mitigation measures should be clearly identified in the mitigation plan.

Law, Authority, or Factor	Mitigation Measure
None Required	

Groves 7219179 - Sewer

Determination:

- This categorically excluded activity/project converts to Exempt, per 58.34(a)(12) because there are no circumstances which require compliance with any of the federal laws and authorities cited at §58.5. **Funds may be committed and drawn down after certification of this part** for this (now) EXEMPT project; OR
- This categorically excluded activity/project cannot convert to Exempt because there are circumstances which require compliance with one or more federal laws and authorities cited at §58.5. Complete consultation/mitigation protocol requirements, **publish NOI/RROF and obtain "Authority to Use Grant Funds"** (HUD 7015.16) per Section 58.70 and 58.71 before committing or drawing down any funds; OR
- This project is now subject to a full Environmental Assessment according to Part 58 Subpart E due to extraordinary circumstances (Section 58.35(c)).

Preparer Signature: Wesley McPhail Date: 4/20/2020

Name/Title/Organization: Wesley McPhail, David J. Waxman, Inc.

Responsible Entity Agency Official Signature:

Brad P. Bailey Date: 4/20/2020

Name/Title: Brad P. Bailey, Mayor, City of Groves, TX

This original, signed document and related supporting material must be retained on file by the Responsible Entity in an Environmental Review Record (ERR) for the activity/project (ref: 24 CFR Part 58.38) and in accordance with recordkeeping requirements for the HUD program(s).

SHPO & Tribal Data

City of Groves 7219179 – Sewer Improvements

From: noreply@thc.state.tx.us
To: wesley.mcphail@sbcglobal.net; reviews@thc.state.tx.us
Subject: Section 106 Submission
Date: Thursday, March 12, 2020 3:24:36 PM



Re: Project Review under Section 106 of the National Historic Preservation Act and/or the Antiquities Code of Texas

THC Tracking #202007120

Groves CDBG Water Facilities & Sewer Facilities 3947 Lincoln Avenue
Groves, TX 77616

Dear Wesley McPhail:

Thank you for your submittal regarding the above-referenced project. This response represents the comments of the Executive Director of the Texas Historical Commission (THC), pursuant to review under the Antiquities Code of Texas.

The review staff, led by Mark Denton and Caitlin Brashear, has completed its review and has made the following determinations based on the information submitted for review:

Above-Ground Resources

- No historic properties are present or affected by the project as proposed. However, if historic properties are discovered or unanticipated effects on historic properties are found, work should cease in the immediate area; work can continue where no historic properties are present. Please contact the THC's History Programs Division at 512-463-5853 to consult on further actions that may be necessary to protect historic properties.

Archeology Comments

- No historic properties present or affected. However, if buried cultural materials are encountered during construction or disturbance activities, work should cease in the immediate area; work can continue where no cultural materials are present. Please contact the THC's Archeology Division at 512-463-6096 to consult on further actions that may be necessary to protect the cultural remains.

We have the following comments: This review covers both projects and both do not adversely affect eligible archeological resources.

We look forward to further consultation with your office and hope to maintain a partnership that will foster effective historic preservation. Thank you for your cooperation in this review process, and for your efforts to preserve the irreplaceable

heritage of Texas. If the project changes, or if new historic properties are found, please contact the review staff. If you have any questions concerning our review or if we can be of further assistance, please email the following reviewers:
Mark.Denton2@thc.texas.gov, caitlin.brashear@thc.texas.gov.

This response has been sent through the electronic THC review and compliance system (eTRAC). Submitting your project via eTRAC eliminates mailing delays and allows you to check the status of the review, receive an electronic response, and generate reports on your submissions. For more information, visit <http://thc.texas.gov/etrac-system>.

Sincerely,



for Mark Wolfe, State Historic Preservation Officer
Executive Director, Texas Historical Commission

Please do not respond to this email.



JEFFERSON COUNTY

Historical Commission

Theresa Goodness
Chair

Jen Trenbeath
Secretary

Linda McMahan
Coordinator/Treasurer

Bruce A. Hamilton
1st Vice-Chair

Les McMahan
2nd Vice-Chair

February 23, 2020

Honorable Brad Bailey
Mayor
City of Groves
Via email: bbailey@cigrovestx.com

RE: CONSULTATION UNDER SECTION 106 OF THE NATIONAL HISTORIC PRESERVATION ACT AND THE ANTIQUITIES CODE OF TEXAS TEXAS FOR CITY OF GROVES STREET IMPROVEMENTS UNDER HURRICANE HARVEY RECOVERY GRANT – GLO 20-065-049-C156 & SEWER IMPROVEMENTS 7219179

Dear Mayor Bailey:

Thank you for your letter regarding the City of Groves’s projects for improvements to existing sewer lines and city streets that received damage during Hurricane Harvey and to facilitate additional sewer improvements.

In accordance with Section 106 of the National Historic Preservation Act and the Antiquities Code of the State of Texas, we have reviewed our marker maps and find the proposed projects will have no adverse effect on any known sites of historical significance in Jefferson County.

Please contact me if the Jefferson County Historical Commission may be of further assistance.

Sincerely,

Theresa Goodness, Chair and Historic Preservation Officer

Cc: JCHC file
Wesley McPhail, David J. Waxman, Inc.
Kimbra Lowery, City Clerk

Wesley McPhail

From: Info_Tech@thc.state.tx.us
Sent: Friday, February 14, 2020 4:25 PM
To: wesley.mcphail@sbcglobal.net
Subject: Project Review Submission

Thank you for submitting project: Water & Streets

Tracking Number: 202007125

Due Date: 3/15/2020 8:36:44 AM

TEXAS HISTORICAL COMMISSION



CITY OF GROVES

P.O. BOX 846 • GROVES, TEXAS 77619
(409) 962-4471 • FAX (409) 963-3388

February 14, 2020

Mr. Mark Wolfe
State Historic Preservation Officer
Texas Historical Commission
1511 Colorado Street
Austin, TX 78701

RE: Consultation Under Section 106 of the National Historic Preservation Act and the Antiquities Code of Texas for City of Groves Sewer Facilities Improvements Under Community Development Block Grant TDA 7219179 and Street and Sewer Facilities Improvements Under Hurricane Harvey Disaster Recovery Grant CDBG DR GLO 20-065-039-C120

Dear Mr. Wolfe,

The City of Groves, TX has been awarded a Community Development Block Grant (CDBG) from the Texas Department of Agriculture (TDA) as well as a Disaster Recovery Grant (CDBG-DR) from the Texas General Land Office (GLO). The TDA grant (Groves 7219179) will facilitate improvements to the City's existing sewer system. The GLO grant (GLO 20-065-039-C120) is tied to Hurricane Harvey Disaster Recovery and will facilitate improvements to existing city streets and sewer facilities. Please see the attached project descriptions, maps, and cost estimates as they will provide a better understanding of these projects.


In accordance with 36 CFR 800.4 (a) and the Antiquities Code of Texas, (Texas Natural Resources Code Section 191.001 et seq.), the City has reviewed the Texas Historic Sites Atlas for Jefferson County, the County in which the City of Groves is situated. The atlas lists 215 results countywide and has been compared it to the Texas Historical Commission's Atlas Map. This has revealed that two (2) sites are within one mile of these project sites: Greenlawn Memorial Park (Atlas #724500505) and Johnson Cemetery (Atlas #7245000405). The Janis Joplin Historic Marker (Marker #13885, Atlas #5507013885) appears on the map, but is separated from the project sites by a distance of 1.2 miles or greater. The City has also consulted with Theresa Goodness, Chair of the Jefferson County Historical Commission.

There will be some short-term impacts during the construction period of the project, but none that should adversely impact any historical sites or features as all work will be separated from these sites by half a mile or more, is associated with existing infrastructure, and will take place within existing rights of way. Once work begins, the responsible project contractor will use accepted methods of dust and noise abatement, as well as debris and material handling procedures during the entire construction phase.

Page Two of Two
Mark Wolfe
February 14, 2020

If you disagree with the City's finding of no adverse effect, have any additional information that the City should consider, or have any questions, please do not hesitate to contact us. If we do not hear from you within 30 calendar days, we will assume that you agree with our determination and will proceed with the project.

Sincerely

A handwritten signature in black ink that reads "Brad P. Bailey". The signature is written in a cursive style with a large, prominent "B" at the beginning.

Brad Bailey
Mayor
Phone: (409) 962-4471
Fax: (409) 963-3388
baileybd@swbell.net

Enclosures:

cc: *David J. Waxman, Inc.*

Wesley McPhail

From: Wesley McPhail <wesley.mcphail@sbcglobal.net>
Sent: Friday, February 14, 2020 3:18 PM
To: histcomm@co.jefferson.tx.us
Cc: 'kbutler@cigrovestx.com'
Subject: Historical Consultation for Groves Sewer Improvements 7219179 & Sewer & Street Improvements GLO 20-065-049-C156
Attachments: JCHPO.pdf; Project Description - Groves, 2019 CDBG.doc; Project Description - Groves, Harvey.doc; SHPO Packet - 2 Projects Reduced.pdf; SHPO Groves - CDBG DR GLO 20-065-049-C156.pdf; SHPO Groves - CDBG 7219179.pdf
Importance: High

Dear Ms. Goodness,

The attached letter and associated documentation is being provided on behalf of Mayor Brad Bailey and the City of Groves, TX. The city has been awarded a Disaster Recovery Community Development Block Grant through the Texas General Land Office to facilitate the improvements existing sewer lines and streets that sustained severe damage during Hurricane Harvey, as well as a Community Development Block Grant through the Texas Department of Agriculture to facilitate additional sewer. The projects are not anticipated to have any impact on historical sites as none are located in the immediate project areas, and all work will be confined to existing site footprints. The scope of work and location the work zones are further detailed in the attachments.

Please provide confirmation of receipt of this correspondence so that I may maintain a record for the local file.

Hard copies may be provided upon request.

Thanks,

Wesley McPhail
David J. Waxman, Inc.
P.O. Drawer 900
Jasper, TX 75951
409/384-3458 / Fax 409/384-5719

The information contained in this e-mail is confidential and may be legally privileged. It is intended solely for the addressee. If you are not the intended recipient, any disclosure, copying, distribution, or any action or act of forbearance taken in reliance on it, is prohibited and may be unlawful. Any views expressed in this e-mail are those of the individual sender, except where the sender specifically states them to be the view of David J. Waxman, Inc. or Waxmans, III or any of its affiliates or subsidiaries.



February 14, 2020

CITY OF GROVES

P.O. BOX 846 • GROVES, TEXAS 77619
(409) 962-4471 • FAX (409) 963-3388

Ms. Theresa Goodness
Chair – Jefferson Co. Historical Commission
1149 Pear Street, Third Floor
Beaumont, TX 77701

RE: Consultation Under Section 106 of the National Historic Preservation Act and the Antiquities Code of Texas for City of Groves Sewer Facilities Improvements Under Community Development Block Grant TDA 7219179 and Street and Sewer Facilities Improvements Under Hurricane Harvey Disaster Recovery Grant CDBG DR GLO 20-065-039-C120

Dear Ms. Goodness,

The City of Groves, TX has been awarded a Community Development Block Grant (CDBG) from the Texas Department of Agriculture (TDA) as well as a Disaster Recovery Grant (CDBG-DR) from the Texas General Land Office (GLO). The TDA grant (Groves 7219179) will facilitate improvements to the City's existing sewer system. The GLO grant (GLO 20-065-039-C120) is tied to Hurricane Harvey Disaster Recovery and will facilitate improvements to existing city streets and sewer facilities. Please see the attached project descriptions, maps, and cost estimates as they will provide a better understanding of these projects.

In accordance with 36 CFR 800.4 (a) and the Antiquities Code of Texas, (Texas Natural Resources Code Section 191.001 et seq.), the City has reviewed the Texas Historic Sites Atlas for Jefferson County, the County in which the City of Groves is situated. The atlas lists 215 results countywide and has been compared it to the Texas Historical Commission's Atlas Map. This has revealed that two (2) sites are within one mile of these project sites: Greenlawn Memorial Park (Atlas #724500505) and Johnson Cemetery (Atlas #7245000405). The Janis Joplin Historic Marker (Marker #13885, Atlas #5507013885) appears on the map, but is separated from the project sites by a distance of 1.2 miles or greater. The City has also consulted with State Historic Preservation Officer, Mark Wolfe, at the Texas Historical Commission.

There will be some short-term impacts during the construction period of the project, but none that should adversely impact any historical sites or features as all work will be separated from these sites by half a mile or more, is associated with existing infrastructure, and will take place within existing rights of way. Once work begins, the responsible project contractor will use accepted methods of dust and noise abatement, as well as debris and material handling procedures during the entire construction phase.

Please refer to the attached THC Request for SHPO Consultation Form, THC Atlas List of 215 sites in Jefferson County, TX, project description(s), along with THC and project site maps showing the locations of all work zones.

Page Two of Two
Theresa Goodness
February 14, 2020

If you disagree with the City's finding of no adverse effect, have any additional information that the City should consider, or have any questions, please do not hesitate to contact us. If we do not hear from you within 30 calendar days, we will assume that you agree with our determination and will proceed with the project.

Sincerely

A handwritten signature in black ink that reads "Brad P. Bailey". The signature is written in a cursive style with a large, prominent initial "B".

Brad Bailey
Mayor
Phone: (409) 962-4471
Fax: (409) 963-3388
baileybd@swbell.net

Enclosures:

cc: *David J. Waxman, Inc.*

Wesley McPhail

From: Wesley McPhail <wesley.mcphail@sbcglobal.net>
Sent: Friday, February 14, 2020 3:06 PM
To: tccflores@actribe.org
Cc: 'kbutler@cigrovestx.com'
Subject: Tribal Consultation for Groves Sewer Improvements 7219179 & Sewer & Street Improvements GLO 20-065-049-C156
Attachments: Alabama Coushatta Chairperson.pdf; Project Description - Groves, 2019 CDBG.doc; Project Description - Groves, Harvey.doc; SHPO Packet - 2 Projects Reduced.pdf
Importance: High

Dear Chairperson Flores,

The attached letter and associated documentation is being provided on behalf of Mayor Brad Bailey and the City of Groves, TX. The city has been awarded a Disaster Recovery Community Development Block Grant through the Texas General Land Office to facilitate the improvements existing sewer lines and streets that sustained severe damage during Hurricane Harvey, as well as a Community Development Block Grant through the Texas Department of Agriculture to facilitate additional sewer. The projects are not anticipated to have any impact on historical sites as none are located in the immediate project areas, and all work will be confined to existing site footprints. The scope of work and location the work zones are further detailed in the attachments.

Please provide confirmation of receipt of this correspondence so that I may maintain a record for the local file.

Hard copies may be provided upon request.

Thanks,

Wesley McPhail
David J. Waxman, Inc.
P.O. Drawer 900
Jasper, TX 75951
409/384-3458 / Fax 409/384-5719

The information contained in this e-mail is confidential and may be legally privileged. It is intended solely for the addressee. If you are not the intended recipient, any disclosure, copying, distribution, or any action or act of forbearance taken in reliance on it, is prohibited and may be unlawful. Any views expressed in this e-mail are those of the individual sender, except where the sender specifically states them to be the view of David J. Waxman, Inc. or Waxmans, III or any of its affiliates or subsidiaries.



CITY OF GROVES

P.O. BOX 846 • GROVES, TEXAS 77619
(409) 962-4471 • FAX (409) 963-3388

February 14, 2020

Chairperson Cecilia Flores
Alabama-Coushatta Tribe of Texas
571 State Park Road 56
Livingston, TX 77351

**RE: City of Groves, TX - Hurricane Harvey Recovery Project under CDBG DR
Streets and Sewer GLO 20-065-049-C156 and;
Sewer Improvements Project under CDBG 7219179**

Dear Chairperson Flores,

The City of Groves, TX anticipates receiving funds for the above referenced projects. These federal funds are provided by the US Department of Housing and Urban Development (HUD) administered through the Texas General Land Office Community Development Block Grant Disaster Recovery Program (CDBG DR - GLO 20-065-049-C156) program and the Texas Department of Agriculture Community Development Block Grant Program (CDBG – TDA 7219179).

Under HUD regulation 24 CFR 58.4 the City of Groves, TX has assumed HUD's environmental review responsibilities for the projects, including tribal consultation related to historic properties. Historic properties include archeological sites, burial grounds, sacred landscapes or features, ceremonial areas, traditional cultural places and landscapes, plant and animal communities, and structures with significant tribal association.

The City will conduct a review of these projects to comply with Section 106 of the National Historic Preservation Act and its implementing regulations 36 CFR Part 800. We would like to invite you to be a consulting party in this review to help identify historic properties in the project areas that may have religious and cultural significance to your tribe, and if such properties exist, to help assess how the project might affect them. If the projects might have any adverse effect, we would like to discuss possible ways to avoid, minimize, or mitigate them.

If you are interested in being a consulting party on these projects please let us know within 30 days. This will enable us to stay within the allotted project timeframes. Please note any initial concerns regarding project impacts on religious or cultural properties in your response. If you do not wish to consult on these projects, please notify us as well.

Project descriptions, site data, area maps, and cost estimates are included for your review.

Page 2 of 2
Chairperson Cecilia Flores
February 14, 2020

More information on the Section 106 review process is available at <https://files.hudexchange.info/resources/documents/Historic-Preservation-Basics.pdf>. HUD's process for tribal consultation under Section 106 is described in a notice available at <https://files.hudexchange.info/resources/documents/Notice-CPD-12-006-Tribal-Consultation-Under-24-Cfr-Part-58.pdf>.

If you do wish to act as a consulting party on these projects please include the name and contact information the individual that will serve as your tribe's principal representative during this process as part of your response.

We value your assistance and look forward to consulting further if there are any properties of historic, religious, or cultural significance to your tribe that may be impacted by this project.

Thank you for your attention.

Sincerely



Brad Bailey
Mayor
Phone: (409) 962-4471
Fax: (409) 963-3388
baileybd@swbell.net

Enclosures:

cc: THPO
David J. Waxman, Inc.

Wesley McPhail

From: Wesley McPhail <wesley.mcphail@sbcglobal.net>
Sent: Friday, February 14, 2020 3:08 PM
To: 'Celestine.Bryant@actribe.org'
Cc: 'kbutler@cigrovestx.com'
Subject: Tribal Consultation for Groves Sewer Improvements 7219179 & Sewer & Street Improvements GLO 20-065-049-C156
Attachments: Alabama Coushatta THPO.pdf; Project Description - Groves, Harvey.doc; SHPO Packet - 2 Projects Reduced.pdf; Project Description - Groves, 2019 CDBG.doc
Importance: High

Dear THPO Celestine,

The attached letter and associated documentation is being provided on behalf of Mayor Brad Bailey and the City of Groves, TX. The city has been awarded a Disaster Recovery Community Development Block Grant through the Texas General Land Office to facilitate the improvements existing sewer lines and streets that sustained severe damage during Hurricane Harvey, as well as a Community Development Block Grant through the Texas Department of Agriculture to facilitate additional sewer. The projects are not anticipated to have any impact on historical sites as none are located in the immediate project areas, and all work will be confined to existing site footprints. The scope of work and location the work zones are further detailed in the attachments.

Please provide confirmation of receipt of this correspondence so that I may maintain a record for the local file.

Hard copies may be provided upon request.

Thanks,

Wesley McPhail
David J. Waxman, Inc.
P.O. Drawer 900
Jasper, TX 75951
409/384-3458 / Fax 409/384-5719

The information contained in this e-mail is confidential and may be legally privileged. It is intended solely for the addressee. If you are not the intended recipient, any disclosure, copying, distribution, or any action or act of forbearance taken in reliance on it, is prohibited and may be unlawful. Any views expressed in this e-mail are those of the individual sender, except where the sender specifically states them to be the view of David J. Waxman, Inc. or Waxmans, III or any of its affiliates or subsidiaries.



CITY OF GROVES

P.O. BOX 846 • GROVES, TEXAS 77619
(409) 962-4471 • FAX (409) 963-3388

February 14, 2020

THPO Bryant Celestine
Alabama-Coushatta Tribe of Texas
571 State Park Road 56
Livingston, TX 77351

**RE: City of Groves, TX - Hurricane Harvey Recovery Project under CDBG DR
Streets and Sewer GLO 20-065-049-C156 and;
Sewer Improvements Project under CDBG 7219179**

Dear THPO Celestine,

The City of Groves, TX anticipates receiving funds for the above referenced projects. These federal funds are provided by the US Department of Housing and Urban Development (HUD) administered through the Texas General Land Office Community Development Block Grant Disaster Recovery Program (CDBG DR - GLO 20-065-049-C156) program and the Texas Department of Agriculture Community Development Block Grant Program (CDBG - TDA 7219179).

Under HUD regulation 24 CFR 58.4 the City of Groves, TX has assumed HUD's environmental review responsibilities for the projects, including tribal consultation related to historic properties. Historic properties include archeological sites, burial grounds, sacred landscapes or features, ceremonial areas, traditional cultural places and landscapes, plant and animal communities, and structures with significant tribal association.

The City will conduct a review of these projects to comply with Section 106 of the National Historic Preservation Act and its implementing regulations 36 CFR Part 800. We would like to invite you to be a consulting party in this review to help identify historic properties in the project areas that may have religious and cultural significance to your tribe, and if such properties exist, to help assess how the project might affect them. If the projects might have any adverse effect, we would like to discuss possible ways to avoid, minimize, or mitigate them.

If you are interested in being a consulting party on these projects please let us know within 30 days. This will enable us to stay within the allotted project timeframes. Please note any initial concerns regarding project impacts on religious or cultural properties in your response. If you do not wish to consult on these projects, please notify us as well.

Project descriptions, site data, area maps, and cost estimates are included for your review.

Page 2 of 2
THPO Bryant Celestine
February 14, 2020

More information on the Section 106 review process is available at <https://files.hudexchange.info/resources/documents/Historic-Preservation-Basics.pdf>. HUD's process for tribal consultation under Section 106 is described in a notice available at <https://files.hudexchange.info/resources/documents/Notice-CPD-12-006-Tribal-Consultation-Under-24-Cfr-Part-58.pdf>.

If you do wish to act as a consulting party on these projects please include the name and contact information the individual that will serve as your tribe's principal representative during this process as part of your response.

We value your assistance and look forward to consulting further if there are any properties of historic, religious, or cultural significance to your tribe that may be impacted by this project.

Thank you for your attention.

Sincerely



Brad Bailey
Mayor
Phone: (409) 962-4471
Fax: (409) 963-3388
baileybd@swbell.net

Enclosures:

cc: THPO
David J. Waxman, Inc.

Wesley McPhail

From: Wesley McPhail <wesley.mcphail@sbcglobal.net>
Sent: Friday, February 14, 2020 3:09 PM
To: 'nharjo@alabama-quassarte.org'
Cc: 'kbutler@cigrovestx.com'
Subject: Tribal Consultation for Groves Sewer Improvements 7219179 & Sewer & Street Improvements GLO 20-065-049-C156
Attachments: Alabama Quassarte Chief.pdf; Project Description - Groves, 2019 CDBG.doc; Project Description - Groves, Harvey.doc; SHPO Packet - 2 Projects Reduced.pdf
Importance: High

Dear Chief Harjo,

The attached letter and associated documentation is being provided on behalf of Mayor Brad Bailey and the City of Groves, TX. The city has been awarded a Disaster Recovery Community Development Block Grant through the Texas General Land Office to facilitate the improvements existing sewer lines and streets that sustained severe damage during Hurricane Harvey, as well as a Community Development Block Grant through the Texas Department of Agriculture to facilitate additional sewer. The projects are not anticipated to have any impact on historical sites as none are located in the immediate project areas, and all work will be confined to existing site footprints. The scope of work and location the work zones are further detailed in the attachments.

Please provide confirmation of receipt of this correspondence so that I may maintain a record for the local file.

Hard copies may be provided upon request.

Thanks,

Wesley McPhail
David J. Waxman, Inc.
P.O. Drawer 900
Jasper, TX 75951
409/384-3458 / Fax 409/384-5719

The information contained in this e-mail is confidential and may be legally privileged. It is intended solely for the addressee. If you are not the intended recipient, any disclosure, copying, distribution, or any action or act of forbearance taken in reliance on it, is prohibited and may be unlawful. Any views expressed in this e-mail are those of the individual sender, except where the sender specifically states them to be the view of David J. Waxman, Inc. or Waxmans, III or any of its affiliates or subsidiaries.



CITY OF GROVES

P.O. BOX 846 • GROVES, TEXAS 77619
(409) 962-4471 • FAX (409) 963-3388

February 14, 2020

Chief Nelson Harjo
Alabama-Quassarte Tribal Town
P.O. Box 187
Wetumka, OK 74883

**RE: City of Groves, TX - Hurricane Harvey Recovery Project under CDBG DR
Streets and Sewer GLO 20-065-049-C156 and;
Sewer Improvements Project under CDBG 7219179**

Dear Chief Harjo,

The City of Groves, TX anticipates receiving funds for the above referenced projects. These federal funds are provided by the US Department of Housing and Urban Development (HUD) administered through the Texas General Land Office Community Development Block Grant Disaster Recovery Program (CDBG DR - GLO 20-065-049-C156) program and the Texas Department of Agriculture Community Development Block Grant Program (CDBG - TDA 7219179).

Under HUD regulation 24 CFR 58.4 the City of Groves, TX has assumed HUD's environmental review responsibilities for the projects, including tribal consultation related to historic properties. Historic properties include archeological sites, burial grounds, sacred landscapes or features, ceremonial areas, traditional cultural places and landscapes, plant and animal communities, and structures with significant tribal association.

The City will conduct a review of these projects to comply with Section 106 of the National Historic Preservation Act and its implementing regulations 36 CFR Part 800. We would like to invite you to be a consulting party in this review to help identify historic properties in the project areas that may have religious and cultural significance to your tribe, and if such properties exist, to help assess how the project might affect them. If the projects might have any adverse effect, we would like to discuss possible ways to avoid, minimize, or mitigate them.

If you are interested in being a consulting party on these projects please let us know within 30 days. This will enable us to stay within the allotted project timeframes. Please note any initial concerns regarding project impacts on religious or cultural properties in your response. If you do not wish to consult on these projects, please notify us as well.

Project descriptions, site data, area maps, and cost estimates are included for your review.

Page 2 of 2
Chief Nelson Harjo
February 14, 2020

More information on the Section 106 review process is available at <https://files.hudexchange.info/resources/documents/Historic-Preservation-Basics.pdf>. HUD's process for tribal consultation under Section 106 is described in a notice available at <https://files.hudexchange.info/resources/documents/Notice-CPD-12-006-Tribal-Consultation-Under-24-Cfr-Part-58.pdf>.

If you do wish to act as a consulting party on these projects please include the name and contact information the individual that will serve as your tribe's principal representative during this process as part of your response.

We value your assistance and look forward to consulting further if there are any properties of historic, religious, or cultural significance to your tribe that may be impacted by this project.

Thank you for your attention.

Sincerely



Brad Bailey
Mayor
Phone: (409) 962-4471
Fax: (409) 963-3388
baileybd@swbell.net

Enclosures:

cc: THPO
David J. Waxman, Inc.

Wesley McPhail

From: Wesley McPhail <wesley.mcphail@sbcglobal.net>
Sent: Friday, February 14, 2020 3:09 PM
To: jlowe@alabama-quassarte.org
Cc: 'kbutler@cigrovestx.com'
Subject: Tribal Consultation for Groves Sewer Improvements 7219179 & Sewer & Street Improvements GLO 20-065-049-C156
Attachments: Alabama Quassarte THPO.pdf; Project Description - Groves, 2019 CDBG.doc; Project Description - Groves, Harvey.doc; SHPO Packet - 2 Projects Reduced.pdf
Importance: High

Dear THPO Lowe,

The attached letter and associated documentation is being provided on behalf of Mayor Brad Bailey and the City of Groves, TX. The city has been awarded a Disaster Recovery Community Development Block Grant through the Texas General Land Office to facilitate the improvements existing sewer lines and streets that sustained severe damage during Hurricane Harvey, as well as a Community Development Block Grant through the Texas Department of Agriculture to facilitate additional sewer. The projects are not anticipated to have any impact on historical sites as none are located in the immediate project areas, and all work will be confined to existing site footprints. The scope of work and location the work zones are further detailed in the attachments.

Please provide confirmation of receipt of this correspondence so that I may maintain a record for the local file.

Hard copies may be provided upon request.

Thanks,

Wesley McPhail
David J. Waxman, Inc.
P.O. Drawer 900
Jasper, TX 75951
409/384-3458 / Fax 409/384-5719

The information contained in this e-mail is confidential and may be legally privileged. It is intended solely for the addressee. If you are not the intended recipient, any disclosure, copying, distribution, or any action or act of forbearance taken in reliance on it, is prohibited and may be unlawful. Any views expressed in this e-mail are those of the individual sender, except where the sender specifically states them to be the view of David J. Waxman, Inc. or Waxmans, III or any of its affiliates or subsidiaries.



CITY OF GROVES

P.O. BOX 846 • GROVES, TEXAS 77619
(409) 962-4471 • FAX (409) 963-3388

February 14, 2020

THPO Janice Lowe'
Alabama-Quassarte Tribal Town
P.O. Box 187
Wetumka, OK 74883

**RE: City of Groves, TX - Hurricane Harvey Recovery Project under CDBG DR
Streets and Sewer GLO 20-065-049-C156 and;
Sewer Improvements Project under CDBG 7219179**

Dear THPO Lowe,

The City of Groves, TX anticipates receiving funds for the above referenced projects. These federal funds are provided by the US Department of Housing and Urban Development (HUD) administered through the Texas General Land Office Community Development Block Grant Disaster Recovery Program (CDBG DR - GLO 20-065-049-C156) program and the Texas Department of Agriculture Community Development Block Grant Program (CDBG - TDA 7219179).

Under HUD regulation 24 CFR 58.4 the City of Groves, TX has assumed HUD's environmental review responsibilities for the projects, including tribal consultation related to historic properties. Historic properties include archeological sites, burial grounds, sacred landscapes or features, ceremonial areas, traditional cultural places and landscapes, plant and animal communities, and structures with significant tribal association.

The City will conduct a review of these projects to comply with Section 106 of the National Historic Preservation Act and its implementing regulations 36 CFR Part 800. We would like to invite you to be a consulting party in this review to help identify historic properties in the project areas that may have religious and cultural significance to your tribe, and if such properties exist, to help assess how the project might affect them. If the projects might have any adverse effect, we would like to discuss possible ways to avoid, minimize, or mitigate them.

If you are interested in being a consulting party on these projects please let us know within 30 days. This will enable us to stay within the allotted project timeframes. Please note any initial concerns regarding project impacts on religious or cultural properties in your response. If you do not wish to consult on these projects, please notify us as well.

Project descriptions, site data, area maps, and cost estimates are included for your review.

Page 2 of 2
THPO Janice Lowe
February 14, 2020

More information on the Section 106 review process is available at <https://files.hudexchange.info/resources/documents/Historic-Preservation-Basics.pdf>. HUD's process for tribal consultation under Section 106 is described in a notice available at <https://files.hudexchange.info/resources/documents/Notice-CPD-12-006-Tribal-Consultation-Under-24-Cfr-Part-58.pdf>.

If you do wish to act as a consulting party on these projects please include the name and contact information the individual that will serve as your tribe's principal representative during this process as part of your response.

We value your assistance and look forward to consulting further if there are any properties of historic, religious, or cultural significance to your tribe that may be impacted by this project.

Thank you for your attention.

Sincerely



Brad Bailey
Mayor
Phone: (409) 962-4471
Fax: (409) 963-3388
baileybd@swbell.net

Enclosures:

cc: Chief
David J. Waxman, Inc.

Wesley McPhail

From: Wesley McPhail <wesley.mcphail@sbcglobal.net>
Sent: Friday, February 14, 2020 3:12 PM
To: bkomardley@outlook.com
Cc: 'kbutler@cigrovestx.com'
Subject: Tribal Consultation for Groves Sewer Improvements 7219179 & Sewer & Street Improvements GLO 20-065-049-C156
Attachments: Apache Chairman.pdf; Project Description - Groves, 2019 CDBG.doc; Project Description - Groves, Harvey.doc; SHPO Packet - 2 Projects Reduced.pdf
Importance: High

Dear Chairman Komardley,

The attached letter and associated documentation is being provided on behalf of Mayor Brad Bailey and the City of Groves, TX. The city has been awarded a Disaster Recovery Community Development Block Grant through the Texas General Land Office to facilitate the improvements existing sewer lines and streets that sustained severe damage during Hurricane Harvey, as well as a Community Development Block Grant through the Texas Department of Agriculture to facilitate additional sewer. The projects are not anticipated to have any impact on historical sites as none are located in the immediate project areas, and all work will be confined to existing site footprints. The scope of work and location the work zones are further detailed in the attachments.

Please provide confirmation of receipt of this correspondence so that I may maintain a record for the local file.

Hard copies may be provided upon request.

Thanks,

Wesley McPhail
David J. Waxman, Inc.
P.O. Drawer 900
Jasper, TX 75951
409/384-3458 / Fax 409/384-5719

The information contained in this e-mail is confidential and may be legally privileged. It is intended solely for the addressee. If you are not the intended recipient, any disclosure, copying, distribution, or any action or act of forbearance taken in reliance on it, is prohibited and may be unlawful. Any views expressed in this e-mail are those of the individual sender, except where the sender specifically states them to be the view of David J. Waxman, Inc. or Waxmans, III or any of its affiliates or subsidiaries.



CITY OF GROVES

P.O. BOX 846 • GROVES, TEXAS 77619
(409) 962-4471 • FAX (409) 963-3388

February 14, 2020

Chairman Bobby Komardly
Apache Tribe of Oklahoma
P.O. Box 1330
Anadarko, OK 73005

**RE: City of Groves, TX - Hurricane Harvey Recovery Project under CDBG DR
Streets and Sewer GLO 20-065-049-C156 and;
Sewer Improvements Project under CDBG 7219179**

Dear Chairman Komardly,

The City of Groves, TX anticipates receiving funds for the above referenced projects. These federal funds are provided by the US Department of Housing and Urban Development (HUD) administered through the Texas General Land Office Community Development Block Grant Disaster Recovery Program (CDBG DR - GLO 20-065-049-C156) program and the Texas Department of Agriculture Community Development Block Grant Program (CDBG - TDA 7219179).

Under HUD regulation 24 CFR 58.4 the City of Groves, TX has assumed HUD's environmental review responsibilities for the projects, including tribal consultation related to historic properties. Historic properties include archeological sites, burial grounds, sacred landscapes or features, ceremonial areas, traditional cultural places and landscapes, plant and animal communities, and structures with significant tribal association.

The City will conduct a review of these projects to comply with Section 106 of the National Historic Preservation Act and its implementing regulations 36 CFR Part 800. We would like to invite you to be a consulting party in this review to help identify historic properties in the project areas that may have religious and cultural significance to your tribe, and if such properties exist, to help assess how the project might affect them. If the projects might have any adverse effect, we would like to discuss possible ways to avoid, minimize, or mitigate them.

If you are interested in being a consulting party on these projects please let us know within 30 days. This will enable us to stay within the allotted project timeframes. Please note any initial concerns regarding project impacts on religious or cultural properties in your response. If you do not wish to consult on these projects, please notify us as well.

Project descriptions, site data, area maps, and cost estimates are included for your review.

Page 2 of 2
Chairman Bobby Komardly
February 14, 2020

More information on the Section 106 review process is available at <https://files.hudexchange.info/resources/documents/Historic-Preservation-Basics.pdf>. HUD's process for tribal consultation under Section 106 is described in a notice available at <https://files.hudexchange.info/resources/documents/Notice-CPD-12-006-Tribal-Consultation-Under-24-Cfr-Part-58.pdf>.

If you do wish to act as a consulting party on these projects please include the name and contact information the individual that will serve as your tribe's principal representative during this process as part of your response.

We value your assistance and look forward to consulting further if there are any properties of historic, religious, or cultural significance to your tribe that may be impacted by this project.

Thank you for your attention.

Sincerely



Brad Bailey
Mayor
Phone: (409) 962-4471
Fax: (409) 963-3388
baileybd@swbell.net

Enclosures:

cc: *David J. Waxman, Inc.*

Wesley McPhail

From: Wesley McPhail <wesley.mcphail@sbcglobal.net>
Sent: Friday, February 14, 2020 3:12 PM
To: dsickey@coushattatribela.org
Cc: 'kbutler@cigrovestx.com'
Subject: Tribal Consultation for Groves Sewer Improvements 7219179 & Sewer & Street Improvements GLO 20-065-049-C156
Attachments: Coushatta Chairman.pdf; Project Description - Groves, 2019 CDBG.doc; Project Description - Groves, Harvey.doc; SHPO Packet - 2 Projects Reduced.pdf
Importance: High

Dear Chairman Sickey,

The attached letter and associated documentation is being provided on behalf of Mayor Brad Bailey and the City of Groves, TX. The city has been awarded a Disaster Recovery Community Development Block Grant through the Texas General Land Office to facilitate the improvements existing sewer lines and streets that sustained severe damage during Hurricane Harvey, as well as a Community Development Block Grant through the Texas Department of Agriculture to facilitate additional sewer. The projects are not anticipated to have any impact on historical sites as none are located in the immediate project areas, and all work will be confined to existing site footprints. The scope of work and location the work zones are further detailed in the attachments.

Please provide confirmation of receipt of this correspondence so that I may maintain a record for the local file.

Hard copies may be provided upon request.

Thanks,

Wesley McPhail
David J. Waxman, Inc.
P.O. Drawer 900
Jasper, TX 75951
409/384-3458 / Fax 409/384-5719

The information contained in this e-mail is confidential and may be legally privileged. It is intended solely for the addressee. If you are not the intended recipient, any disclosure, copying, distribution, or any action or act of forbearance taken in reliance on it, is prohibited and may be unlawful. Any views expressed in this e-mail are those of the individual sender, except where the sender specifically states them to be the view of David J. Waxman, Inc. or Waxmans, III or any of its affiliates or subsidiaries.



CITY OF GROVES

P.O. BOX 846 • GROVES, TEXAS 77619
(409) 962-4471 • FAX (409) 963-3388

February 14, 2020

Chairman David Sickey
Coushatta Tribe of Louisiana
P.O. Box 10
Elton, LA 70532

**RE: City of Groves, TX - Hurricane Harvey Recovery Project under CDBG DR
Streets and Sewer GLO 20-065-049-C156 and;
Sewer Improvements Project under CDBG 7219179**

Dear Chairman Sickey,

The City of Groves, TX anticipates receiving funds for the above referenced projects. These federal funds are provided by the US Department of Housing and Urban Development (HUD) administered through the Texas General Land Office Community Development Block Grant Disaster Recovery Program (CDBG DR - GLO 20-065-049-C156) program and the Texas Department of Agriculture Community Development Block Grant Program (CDBG - TDA 7219179).

Under HUD regulation 24 CFR 58.4 the City of Groves, TX has assumed HUD's environmental review responsibilities for the projects, including tribal consultation related to historic properties. Historic properties include archeological sites, burial grounds, sacred landscapes or features, ceremonial areas, traditional cultural places and landscapes, plant and animal communities, and structures with significant tribal association.

The City will conduct a review of these projects to comply with Section 106 of the National Historic Preservation Act and its implementing regulations 36 CFR Part 800. We would like to invite you to be a consulting party in this review to help identify historic properties in the project areas that may have religious and cultural significance to your tribe, and if such properties exist, to help assess how the project might affect them. If the projects might have any adverse effect, we would like to discuss possible ways to avoid, minimize, or mitigate them.

If you are interested in being a consulting party on these projects please let us know within 30 days. This will enable us to stay within the allotted project timeframes. Please note any initial concerns regarding project impacts on religious or cultural properties in your response. If you do not wish to consult on these projects, please notify us as well.

Project descriptions, site data, area maps, and cost estimates are included for your review.

Page 2 of 2
Chairman David Sickey
February 14, 2020

More information on the Section 106 review process is available at <https://files.hudexchange.info/resources/documents/Historic-Preservation-Basics.pdf>. HUD's process for tribal consultation under Section 106 is described in a notice available at <https://files.hudexchange.info/resources/documents/Notice-CPD-12-006-Tribal-Consultation-Under-24-Cfr-Part-58.pdf>.

If you do wish to act as a consulting party on these projects please include the name and contact information the individual that will serve as your tribe's principal representative during this process as part of your response.

We value your assistance and look forward to consulting further if there are any properties of historic, religious, or cultural significance to your tribe that may be impacted by this project.

Thank you for your attention.

Sincerely



Brad Bailey
Mayor
Phone: (409) 962-4471
Fax: (409) 963-3388
baileybd@swbell.net

Enclosures:

cc: THPO
David J. Waxman, Inc.

Wesley McPhail

From: Wesley McPhail <wesley.mcphail@sbcglobal.net>
Sent: Friday, February 14, 2020 3:12 PM
To: 'llangley@coushattatribela.org'
Cc: 'kbutler@cigrovestx.com'
Subject: Tribal Consultation for Groves Sewer Improvements 7219179 & Sewer & Street Improvements GLO 20-065-049-C156
Attachments: Coushatta THPO.pdf; Project Description - Groves, 2019 CDBG.doc; Project Description - Groves, Harvey.doc; SHPO Packet - 2 Projects Reduced.pdf
Importance: High

Dear THPO Langley,

The attached letter and associated documentation is being provided on behalf of Mayor Brad Bailey and the City of Groves, TX. The city has been awarded a Disaster Recovery Community Development Block Grant through the Texas General Land Office to facilitate the improvements existing sewer lines and streets that sustained severe damage during Hurricane Harvey, as well as a Community Development Block Grant through the Texas Department of Agriculture to facilitate additional sewer. The projects are not anticipated to have any impact on historical sites as none are located in the immediate project areas, and all work will be confined to existing site footprints. The scope of work and location the work zones are further detailed in the attachments.

Please provide confirmation of receipt of this correspondence so that I may maintain a record for the local file.

Hard copies may be provided upon request.

Thanks,

Wesley McPhail
David J. Waxman, Inc.
P.O. Drawer 900
Jasper, TX 75951
409/384-3458 / Fax 409/384-5719

The information contained in this e-mail is confidential and may be legally privileged. It is intended solely for the addressee. If you are not the intended recipient, any disclosure, copying, distribution, or any action or act of forbearance taken in reliance on it, is prohibited and may be unlawful. Any views expressed in this e-mail are those of the individual sender, except where the sender specifically states them to be the view of David J. Waxman, Inc. or Waxmans, III or any of its affiliates or subsidiaries.



CITY OF GROVES

P.O. BOX 846 • GROVES, TEXAS 77619
(409) 962-4471 • FAX (409) 963-3388

February 14, 2020

THPO Linda Langley
Coushatta Tribe of Louisiana
P.O. Box 10
Elton, LA 70532

**RE: City of Groves, TX - Hurricane Harvey Recovery Project under CDBG DR
Streets and Sewer GLO 20-065-049-C156 and;
Sewer Improvements Project under CDBG 7219179**

Dear THPO Langley,

The City of Groves, TX anticipates receiving funds for the above referenced projects. These federal funds are provided by the US Department of Housing and Urban Development (HUD) administered through the Texas General Land Office Community Development Block Grant Disaster Recovery Program (CDBG DR - GLO 20-065-049-C156) program and the Texas Department of Agriculture Community Development Block Grant Program (CDBG - TDA 7219179).

Under HUD regulation 24 CFR 58.4 the City of Groves, TX has assumed HUD's environmental review responsibilities for the projects, including tribal consultation related to historic properties. Historic properties include archeological sites, burial grounds, sacred landscapes or features, ceremonial areas, traditional cultural places and landscapes, plant and animal communities, and structures with significant tribal association.

The City will conduct a review of these projects to comply with Section 106 of the National Historic Preservation Act and its implementing regulations 36 CFR Part 800. We would like to invite you to be a consulting party in this review to help identify historic properties in the project areas that may have religious and cultural significance to your tribe, and if such properties exist, to help assess how the project might affect them. If the projects might have any adverse effect, we would like to discuss possible ways to avoid, minimize, or mitigate them.

If you are interested in being a consulting party on these projects please let us know within 30 days. This will enable us to stay within the allotted project timeframes. Please note any initial concerns regarding project impacts on religious or cultural properties in your response. If you do not wish to consult on these projects, please notify us as well.

Project descriptions, site data, area maps, and cost estimates are included for your review.

Page 2 of 2
THPO Linda Langley
February 14, 2020

More information on the Section 106 review process is available at <https://files.hudexchange.info/resources/documents/Historic-Preservation-Basics.pdf>. HUD's process for tribal consultation under Section 106 is described in a notice available at <https://files.hudexchange.info/resources/documents/Notice-CPD-12-006-Tribal-Consultation-Under-24-Cfr-Part-58.pdf>.

If you do wish to act as a consulting party on these projects please include the name and contact information the individual that will serve as your tribe's principal representative during this process as part of your response.

We value your assistance and look forward to consulting further if there are any properties of historic, religious, or cultural significance to your tribe that may be impacted by this project.

Thank you for your attention.

Sincerely



Brad Bailey
Mayor
Phone: (409) 962-4471
Fax: (409) 963-3388
baileybd@swbell.net

Enclosures:

cc: *Chairman*
David J. Waxman, Inc.

Wesley McPhail

From: Wesley McPhail <wesley.mcphail@sbcglobal.net>
Sent: Friday, February 14, 2020 3:12 PM
To: 'rmartin@tonkawatribe.com'
Cc: 'kbutler@cigrovestx.com'
Subject: Tribal Consultation for Groves Sewer Improvements 7219179 & Sewer & Street Improvements GLO 20-065-049-C156
Attachments: Tonkawa President.pdf; Project Description - Groves, 2019 CDBG.doc; Project Description - Groves, Harvey.doc; SHPO Packet - 2 Projects Reduced.pdf
Importance: High

Dear President Martin,

The attached letter and associated documentation is being provided on behalf of Mayor Brad Bailey and the City of Groves, TX. The city has been awarded a Disaster Recovery Community Development Block Grant through the Texas General Land Office to facilitate the improvements existing sewer lines and streets that sustained severe damage during Hurricane Harvey, as well as a Community Development Block Grant through the Texas Department of Agriculture to facilitate additional sewer. The projects are not anticipated to have any impact on historical sites as none are located in the immediate project areas, and all work will be confined to existing site footprints. The scope of work and location the work zones are further detailed in the attachments.

Please provide confirmation of receipt of this correspondence so that I may maintain a record for the local file.

Hard copies may be provided upon request.

Thanks,

Wesley McPhail
David J. Waxman, Inc.
P.O. Drawer 900
Jasper, TX 75951
409/384-3458 / Fax 409/384-5719

The information contained in this e-mail is confidential and may be legally privileged. It is intended solely for the addressee. If you are not the intended recipient, any disclosure, copying, distribution, or any action or act of forbearance taken in reliance on it, is prohibited and may be unlawful. Any views expressed in this e-mail are those of the individual sender, except where the sender specifically states them to be the view of David J. Waxman, Inc. or Waxmans, III or any of its affiliates or subsidiaries.



CITY OF GROVES

P.O. BOX 846 • GROVES, TEXAS 77619
(409) 962-4471 • FAX (409) 963-3388

February 14, 2020

President Russell Martin
Tonkawa Tribe of Indians of Oklahoma
1 Rush Buffalo Road
Tonkawa, OK 74653

**RE: City of Groves, TX - Hurricane Harvey Recovery Project under CDBG DR
Streets and Sewer GLO 20-065-049-C156 and;
Sewer Improvements Project under CDBG 7219179**

Dear President Martin,

The City of Groves, TX anticipates receiving funds for the above referenced projects. These federal funds are provided by the US Department of Housing and Urban Development (HUD) administered through the Texas General Land Office Community Development Block Grant Disaster Recovery Program (CDBG DR - GLO 20-065-049-C156) program and the Texas Department of Agriculture Community Development Block Grant Program (CDBG - TDA 7219179).

Under HUD regulation 24 CFR 58.4 the City of Groves, TX has assumed HUD's environmental review responsibilities for the projects, including tribal consultation related to historic properties. Historic properties include archeological sites, burial grounds, sacred landscapes or features, ceremonial areas, traditional cultural places and landscapes, plant and animal communities, and structures with significant tribal association.

The City will conduct a review of these projects to comply with Section 106 of the National Historic Preservation Act and its implementing regulations 36 CFR Part 800. We would like to invite you to be a consulting party in this review to help identify historic properties in the project areas that may have religious and cultural significance to your tribe, and if such properties exist, to help assess how the project might affect them. If the projects might have any adverse effect, we would like to discuss possible ways to avoid, minimize, or mitigate them.

If you are interested in being a consulting party on these projects please let us know within 30 days. This will enable us to stay within the allotted project timeframes. Please note any initial concerns regarding project impacts on religious or cultural properties in your response. If you do not wish to consult on these projects, please notify us as well.

Project descriptions, site data, area maps, and cost estimates are included for your review.

Page 2 of 2
President Russell Martin
February 14, 2020

More information on the Section 106 review process is available at <https://files.hudexchange.info/resources/documents/Historic-Preservation-Basics.pdf>. HUD's process for tribal consultation under Section 106 is described in a notice available at <https://files.hudexchange.info/resources/documents/Notice-CPD-12-006-Tribal-Consultation-Under-24-Cfr-Part-58.pdf>.

If you do wish to act as a consulting party on these projects please include the name and contact information the individual that will serve as your tribe's principal representative during this process as part of your response.

We value your assistance and look forward to consulting further if there are any properties of historic, religious, or cultural significance to your tribe that may be impacted by this project.

Thank you for your attention.

Sincerely



Brad Bailey
Mayor
Phone: (409) 962-4471
Fax: (409) 963-3388
baileybd@swbell.net

Enclosures:

cc: THPO
David J. Waxman, Inc.

Wesley McPhail

From: Wesley McPhail <wesley.mcphail@sbcglobal.net>
Sent: Friday, February 14, 2020 3:18 PM
To: lbrown@tonkawatribe.com
Cc: 'kbutler@cigrovestx.com'
Subject: Tribal Consultation for Groves Sewer Improvements 7219179 & Sewer & Street Improvements GLO 20-065-049-C156
Attachments: Tonkawa THPO.pdf; Project Description - Groves, 2019 CDBG.doc; Project Description - Groves, Harvey.doc; SHPO Packet - 2 Projects Reduced.pdf
Importance: High

Dear THPO Norman-Brown

The attached letter and associated documentation is being provided on behalf of Mayor Brad Bailey and the City of Groves, TX. The city has been awarded a Disaster Recovery Community Development Block Grant through the Texas General Land Office to facilitate the improvements existing sewer lines and streets that sustained severe damage during Hurricane Harvey, as well as a Community Development Block Grant through the Texas Department of Agriculture to facilitate additional sewer. The projects are not anticipated to have any impact on historical sites as none are located in the immediate project areas, and all work will be confined to existing site footprints. The scope of work and location the work zones are further detailed in the attachments.

Please provide confirmation of receipt of this correspondence so that I may maintain a record for the local file.

Hard copies may be provided upon request.

Thanks,

Wesley McPhail
 David J. Waxman, Inc.
 P.O. Drawer 900
 Jasper, TX 75951
 409/384-3458 / Fax 409/384-5719

The information contained in this e-mail is confidential and may be legally privileged. It is intended solely for the addressee. If you are not the intended recipient, any disclosure, copying, distribution, or any action or act of forbearance taken in reliance on it, is prohibited and may be unlawful. Any views expressed in this e-mail are those of the individual sender, except where the sender specifically states them to be the view of David J. Waxman, Inc. or Waxmans, III or any of its affiliates or subsidiaries.



CITY OF GROVES

P.O. BOX 846 • GROVES, TEXAS 77619
(409) 962-4471 • FAX (409) 963-3388

February 14, 2020

THPO Lauren Norman-Brown
Tonkawa Tribe of Indians of Oklahoma
1 Rush Buffalo Road
Tonkawa, OK 74653

**RE: City of Groves, TX - Hurricane Harvey Recovery Project under CDBG DR
Streets and Sewer GLO 20-065-049-C156 and;
Sewer Improvements Project under CDBG 7219179**

Dear THPO Norman-Brown,

The City of Groves, TX anticipates receiving funds for the above referenced projects. These federal funds are provided by the US Department of Housing and Urban Development (HUD) administered through the Texas General Land Office Community Development Block Grant Disaster Recovery Program (CDBG DR - GLO 20-065-049-C156) program and the Texas Department of Agriculture Community Development Block Grant Program (CDBG - TDA 7219179).

Under HUD regulation 24 CFR 58.4 the City of Groves, TX has assumed HUD's environmental review responsibilities for the projects, including tribal consultation related to historic properties. Historic properties include archeological sites, burial grounds, sacred landscapes or features, ceremonial areas, traditional cultural places and landscapes, plant and animal communities, and structures with significant tribal association.

The City will conduct a review of these projects to comply with Section 106 of the National Historic Preservation Act and its implementing regulations 36 CFR Part 800. We would like to invite you to be a consulting party in this review to help identify historic properties in the project areas that may have religious and cultural significance to your tribe, and if such properties exist, to help assess how the project might affect them. If the projects might have any adverse effect, we would like to discuss possible ways to avoid, minimize, or mitigate them.

If you are interested in being a consulting party on these projects please let us know within 30 days. This will enable us to stay within the allotted project timeframes. Please note any initial concerns regarding project impacts on religious or cultural properties in your response. If you do not wish to consult on these projects, please notify us as well.

Project descriptions, site data, area maps, and cost estimates are included for your review.

Page 2 of 2
THPO Lauren Norman-Brown
February 14, 2020

More information on the Section 106 review process is available at <https://files.hudexchange.info/resources/documents/Historic-Preservation-Basics.pdf>. HUD's process for tribal consultation under Section 106 is described in a notice available at <https://files.hudexchange.info/resources/documents/Notice-CPD-12-006-Tribal-Consultation-Under-24-Cfr-Part-58.pdf>.

If you do wish to act as a consulting party on these projects please include the name and contact information the individual that will serve as your tribe's principal representative during this process as part of your response.

We value your assistance and look forward to consulting further if there are any properties of historic, religious, or cultural significance to your tribe that may be impacted by this project.

Thank you for your attention.

Sincerely



Brad Bailey
Mayor
Phone: (409) 962-4471
Fax: (409) 963-3388
baileybd@swbell.net

Enclosures:

cc: *President*
David J. Waxman, Inc.

Wesley McPhail

From: Wesley McPhail <wesley.mcphail@sbcglobal.net>
Sent: Friday, February 14, 2020 3:18 PM
To: 'terri.parton@wichitatribe.com'
Cc: 'kbutler@cigrovestx.com'
Subject: Tribal Consultation for Groves Sewer Improvements 7219179 & Sewer & Street Improvements GLO 20-065-049-C156
Attachments: Wichita President.pdf; Project Description - Groves, 2019 CDBG.doc; Project Description - Groves, Harvey.doc; SHPO Packet - 2 Projects Reduced.pdf
Importance: High

Dear President Parton,

The attached letter and associated documentation is being provided on behalf of Mayor Brad Bailey and the City of Groves, TX. The city has been awarded a Disaster Recovery Community Development Block Grant through the Texas General Land Office to facilitate the improvements existing sewer lines and streets that sustained severe damage during Hurricane Harvey, as well as a Community Development Block Grant through the Texas Department of Agriculture to facilitate additional sewer. The projects are not anticipated to have any impact on historical sites as none are located in the immediate project areas, and all work will be confined to existing site footprints. The scope of work and location the work zones are further detailed in the attachments.

Please provide confirmation of receipt of this correspondence so that I may maintain a record for the local file.

Hard copies may be provided upon request.

Thanks,

Wesley McPhail
David J. Waxman, Inc.
P.O. Drawer 900
Jasper, TX 75951
409/384-3458 / Fax 409/384-5719

The information contained in this e-mail is confidential and may be legally privileged. It is intended solely for the addressee. If you are not the intended recipient, any disclosure, copying, distribution, or any action or act of forbearance taken in reliance on it, is prohibited and may be unlawful. Any views expressed in this e-mail are those of the individual sender, except where the sender specifically states them to be the view of David J. Waxman, Inc. or Waxmans, III or any of its affiliates or subsidiaries.



CITY OF GROVES

P.O. BOX 846 • GROVES, TEXAS 77619
(409) 962-4471 • FAX (409) 963-3388

February 14, 2020

President Terri Parton
Wichita & Affiliated Tribes of Oklahoma
P.O. Box 729
Anadarko, OK 73005

**RE: City of Groves, TX - Hurricane Harvey Recovery Project under CDBG DR
Streets and Sewer GLO 20-065-049-C156 and;
Sewer Improvements Project under CDBG 7219179**

Dear President Parton,

The City of Groves, TX anticipates receiving funds for the above referenced projects. These federal funds are provided by the US Department of Housing and Urban Development (HUD) administered through the Texas General Land Office Community Development Block Grant Disaster Recovery Program (CDBG DR - GLO 20-065-049-C156) program and the Texas Department of Agriculture Community Development Block Grant Program (CDBG - TDA 7219179).

Under HUD regulation 24 CFR 58.4 the City of Groves, TX has assumed HUD's environmental review responsibilities for the projects, including tribal consultation related to historic properties. Historic properties include archeological sites, burial grounds, sacred landscapes or features, ceremonial areas, traditional cultural places and landscapes, plant and animal communities, and structures with significant tribal association.

The City will conduct a review of these projects to comply with Section 106 of the National Historic Preservation Act and its implementing regulations 36 CFR Part 800. We would like to invite you to be a consulting party in this review to help identify historic properties in the project areas that may have religious and cultural significance to your tribe, and if such properties exist, to help assess how the project might affect them. If the projects might have any adverse effect, we would like to discuss possible ways to avoid, minimize, or mitigate them.

If you are interested in being a consulting party on these projects please let us know within 30 days. This will enable us to stay within the allotted project timeframes. Please note any initial concerns regarding project impacts on religious or cultural properties in your response. If you do not wish to consult on these projects, please notify us as well.

Project descriptions, site data, area maps, and cost estimates are included for your review.

Page 2 of 2
President Terri Parton
February 14, 2020

More information on the Section 106 review process is available at <https://files.hudexchange.info/resources/documents/Historic-Preservation-Basics.pdf>. HUD's process for tribal consultation under Section 106 is described in a notice available at <https://files.hudexchange.info/resources/documents/Notice-CPD-12-006-Tribal-Consultation-Under-24-Cfr-Part-58.pdf>.

If you do wish to act as a consulting party on these projects please include the name and contact information the individual that will serve as your tribe's principal representative during this process as part of your response.

We value your assistance and look forward to consulting further if there are any properties of historic, religious, or cultural significance to your tribe that may be impacted by this project.

Thank you for your attention.

Sincerely



Brad Bailey
Mayor
Phone: (409) 962-4471
Fax: (409) 963-3388
baileybd@swbell.net

Enclosures:

cc: THPO
David J. Waxman, Inc.

Wesley McPhail

From: Wesley McPhail <wesley.mcphail@sbcglobal.net>
Sent: Friday, February 14, 2020 3:18 PM
To: gary.mcadams@wichitatribe.com
Cc: 'kbutler@cigrovestx.com'
Subject: Tribal Consultation for Groves Sewer Improvements 7219179 & Sewer & Street Improvements GLO 20-065-049-C156
Attachments: Wichita THPO.pdf; Project Description - Groves, 2019 CDBG.doc; Project Description - Groves, Harvey.doc; SHPO Packet - 2 Projects Reduced.pdf
Importance: High

Dear THPO McAdams,

The attached letter and associated documentation is being provided on behalf of Mayor Brad Bailey and the City of Groves, TX. The city has been awarded a Disaster Recovery Community Development Block Grant through the Texas General Land Office to facilitate the improvements existing sewer lines and streets that sustained severe damage during Hurricane Harvey, as well as a Community Development Block Grant through the Texas Department of Agriculture to facilitate additional sewer. The projects are not anticipated to have any impact on historical sites as none are located in the immediate project areas, and all work will be confined to existing site footprints. The scope of work and location the work zones are further detailed in the attachments.

Please provide confirmation of receipt of this correspondence so that I may maintain a record for the local file.

Hard copies may be provided upon request.

Thanks,

Wesley McPhail
David J. Waxman, Inc.
P.O. Drawer 900
Jasper, TX 75951
409/384-3458 / Fax 409/384-5719

The information contained in this e-mail is confidential and may be legally privileged. It is intended solely for the addressee. If you are not the intended recipient, any disclosure, copying, distribution, or any action or act of forbearance taken in reliance on it, is prohibited and may be unlawful. Any views expressed in this e-mail are those of the individual sender, except where the sender specifically states them to be the view of David J. Waxman, Inc. or Waxmans, III or any of its affiliates or subsidiaries.



CITY OF GROVES

P.O. BOX 846 • GROVES, TEXAS 77619
(409) 962-4471 • FAX (409) 963-3388

February 14, 2020

THPO Gary McAdams
Wichita & Affiliated Tribes of Oklahoma
P.O. Box 729
Anadarko, OK 73005

**RE: City of Groves, TX - Hurricane Harvey Recovery Project under CDBG DR
Streets and Sewer GLO 20-065-049-C156 and;
Sewer Improvements Project under CDBG 7219179**

Dear THPO McAdams,

The City of Groves, TX anticipates receiving funds for the above referenced projects. These federal funds are provided by the US Department of Housing and Urban Development (HUD) administered through the Texas General Land Office Community Development Block Grant Disaster Recovery Program (CDBG DR - GLO 20-065-049-C156) program and the Texas Department of Agriculture Community Development Block Grant Program (CDBG - TDA 7219179).

Under HUD regulation 24 CFR 58.4 the City of Groves, TX has assumed HUD's environmental review responsibilities for the projects, including tribal consultation related to historic properties. Historic properties include archeological sites, burial grounds, sacred landscapes or features, ceremonial areas, traditional cultural places and landscapes, plant and animal communities, and structures with significant tribal association.

The City will conduct a review of these projects to comply with Section 106 of the National Historic Preservation Act and its implementing regulations 36 CFR Part 800. We would like to invite you to be a consulting party in this review to help identify historic properties in the project areas that may have religious and cultural significance to your tribe, and if such properties exist, to help assess how the project might affect them. If the projects might have any adverse effect, we would like to discuss possible ways to avoid, minimize, or mitigate them.

If you are interested in being a consulting party on these projects please let us know within 30 days. This will enable us to stay within the allotted project timeframes. Please note any initial concerns regarding project impacts on religious or cultural properties in your response. If you do not wish to consult on these projects, please notify us as well.

Project descriptions, site data, area maps, and cost estimates are included for your review.

Page 2 of 2
THPO Gary McAdams
February 14, 2020

More information on the Section 106 review process is available at <https://files.hudexchange.info/resources/documents/Historic-Preservation-Basics.pdf>. HUD's process for tribal consultation under Section 106 is described in a notice available at <https://files.hudexchange.info/resources/documents/Notice-CPD-12-006-Tribal-Consultation-Under-24-Cfr-Part-58.pdf>.

If you do wish to act as a consulting party on these projects please include the name and contact information the individual that will serve as your tribe's principal representative during this process as part of your response.

We value your assistance and look forward to consulting further if there are any properties of historic, religious, or cultural significance to your tribe that may be impacted by this project.

Thank you for your attention.

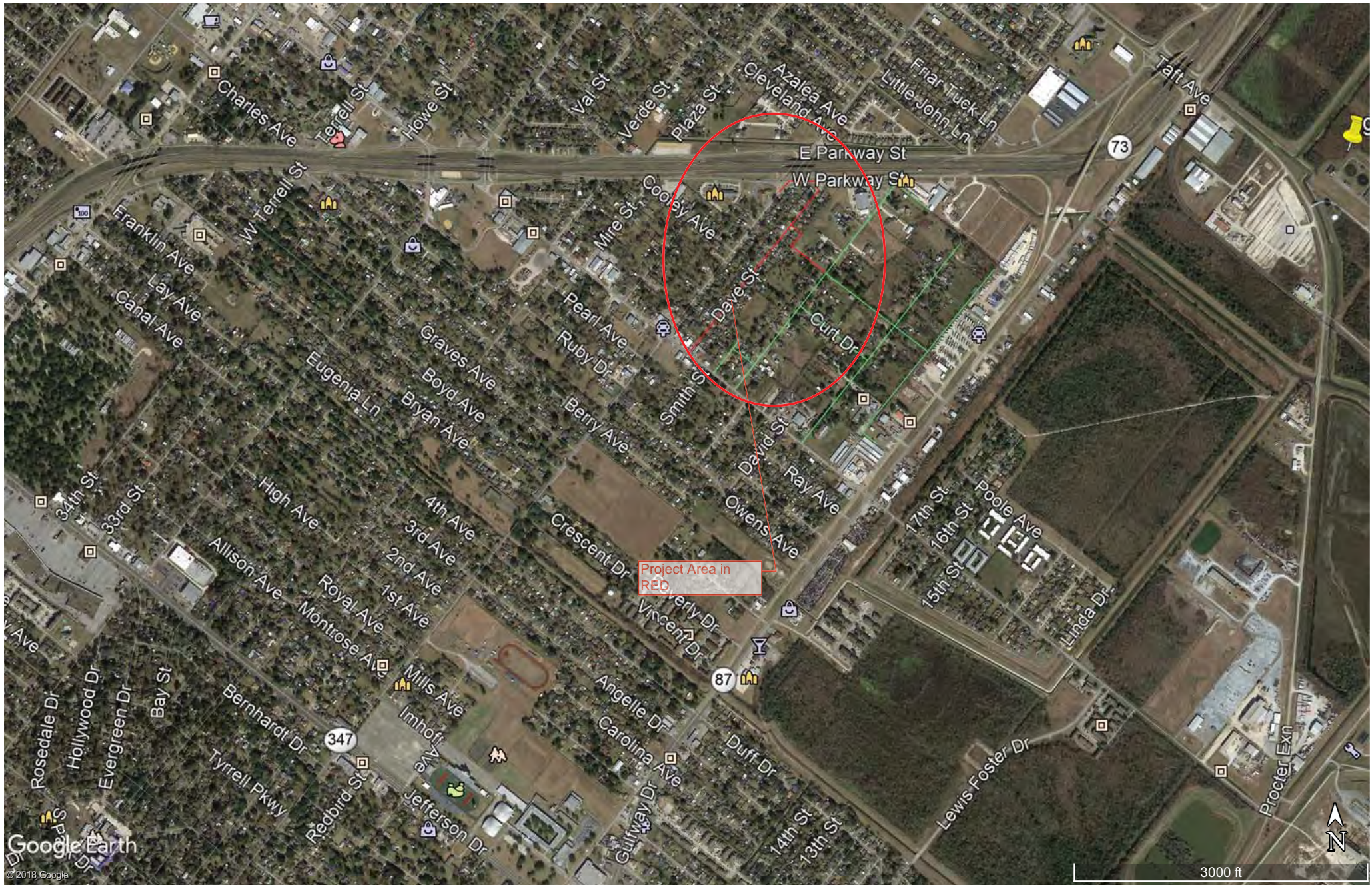
Sincerely



Brad Bailey
Mayor
Phone: (409) 962-4471
Fax: (409) 963-3388
baileybd@swbell.net

Enclosures:


cc: *President*
David J. Waxman, Inc.



Groves 7219179



February 11, 2020



Copyright 2010, Texas Historical Commission, Sources: Esri, HERE, Garmin, Intermap, increment P Corp., GEBCO, USGS, FAO, NPS, NRCAN,

Site Name	County	Keyword	Designation	Historical Markers
-----------	--------	---------	-------------	--------------------

- Courthouses
- National Register Properties
- State Antiquities Landmark (Architectural Only)
- Historical Markers
- Cemeteries
- Museums

Your search returned 215 results.

- 1886 Hurricane at Sabine Pass — Jefferson County
 - Historical Marker — 5245012425 (</Details/5245012425>)
- Andrew F. Smyth — Jefferson County
 - Historical Marker — 5245010564 (</Details/5245010564>)
- Anthony — Jefferson County
 - Cemetery — 7245001105 (</Details/7245001105>)
- Arthur Edward Stilwell — Jefferson County
 - Historical Marker — 5245010572 (</Details/5245010572>)
- Aubrey Wilson "Moon" Mullican — Jefferson County
 - Historical Marker — 5507017146 (</Details/5507017146>)
- Babe Didrikson Zaharias Museum — Jefferson County
 - Museum Information — 4200000040 (</Details/4200000040>)
- Beach Road — Jefferson County
 - Historical Marker — 5507013645 (</Details/5507013645>)
- Beaumont — Jefferson County
 - Historical Marker — 5245010493 (</Details/5245010493>)
 - Historical Marker — 5245010494 (</Details/5245010494>)
- Beaumont Commercial District — Jefferson County
 - National Register Listing — 2078002959 (</Details/2078002959>)
- Beaumont Commercial Historic District (Boundary & Period of Significance Increase) — Jefferson County
 - National Register Listing — 2007000892 (</Details/2007000892>)
- Beaumont Enterprise — Jefferson County
 - Historical Marker — 5245010513 (</Details/5245010513>)
- Beaumont: Lumber Mill City of the Nineteenth Century — Jefferson County
 - Historical Marker — 5245010496 (</Details/5245010496>)
- Beaumont Y.M.C.A. — Jefferson County
 - National Register Listing — 2079002985 (</Details/2079002985>)
- Beauxart Gardens — Jefferson County
 - Historical Marker — 5507015932 (</Details/5507015932>)
- Benjamin Johnson — Jefferson County
 - Historical Marker — 5245010538 (</Details/5245010538>)
- Berry — Jefferson County
 - Cemetery — 7245001905 (</Details/7245001905>)
- Birthplace of Babe Didrikson Zaharias — Jefferson County
 - Historical Marker — 5245010586 (</Details/5245010586>)
- Blind Willie Johnson — Jefferson County

- Historical Marker — 5507016386 (/Details/5507016386)
- Boudreaux House — Jefferson County
- Historical Marker — 5507014513 (/Details/5507014513)
- Calvary — Jefferson County
- Cemetery — 7245000305 (/Details/7245000305)
- Capture of the USS Morning Light and USS Velocity — Jefferson County
- Historical Marker — 5507013429 (/Details/5507013429)
- Caroline Gilbert Hincee House — Jefferson County
- Historical Marker — 5245010534 (/Details/5245010534)
- Central Baptist Church — Jefferson County
- Historical Marker — 5507017106 (/Details/5507017106)
- Central Fire Station — Jefferson County
- Historical Marker — 5245010498 (/Details/5245010498)
- Choates, Harry — Jefferson County
- Historical Marker — 5507014022 (/Details/5507014022)
- City of Beaumont — Jefferson County
- Historical Marker — 5245010495 (/Details/5245010495)
- City of Nederland — Jefferson County
- Historical Marker — 5245010546 (/Details/5245010546)
- City of Sabine and Sabine Pass — Jefferson County
- Historical Marker — 5245010500 (/Details/5245010500)
- Clifton Steamboat Museum — Jefferson County
- Museum Information — 4200001230 (/Details/4200001230)
- Clubhouse of the Federated Women's Clubs of Port Arthur — Jefferson County
- Historical Marker — 5245010515 (/Details/5245010515)
- Commodore Leon Smith — Jefferson County
- Historical Marker — 5507015458 (/Details/5507015458)
- Community Retirement Home — Jefferson County
- Historical Marker — 5507017107 (/Details/5507017107)
- Congregation Temple Emanuel — Jefferson County
- Historical Marker — 5245010503 (/Details/5245010503)
- David Crockett Middle School (RAZED) — Jefferson County
- Historical Marker — 5245010505 (/Details/5245010505)
- Dr. Charles F. L. N. Graham — Jefferson County
- Historical Marker — 5245010531 (/Details/5245010531)
- Dugat-Hamshire House — Jefferson County
- Historical Marker — 5245010510 (/Details/5245010510)
- Duke, Holmes, House — Jefferson County
- National Register Listing — 2084000028 (/Details/2084000028)
- Dutch Windmill Museum — Jefferson County
- Museum Information — 4200001229 (/Details/4200001229)
- Early Oil Tanker Service — Jefferson County
- Historical Marker — 5245010548 (/Details/5245010548)
- Early Texas Oil Pipelines — Jefferson County
- Historical Marker — 5245012672 (/Details/5245012672)
- Eddingston Court — Jefferson County

- National Register Listing — 2004001175 (/Details/2004001175)
- Edison Museum — Jefferson County
- Museum Information — 4200000889 (/Details/4200000889)
- Ellwood-Craig House — Jefferson County
- Historical Marker — 5245010512 (/Details/5245010512)
- Evergreen Cemetery — Jefferson County
- Historical Marker — 5507016150 (/Details/5507016150)
 - Cemetery — 7245000105 (/Details/7245000105)
- Federal Fatalities at the Battle of Sabine Pass — Jefferson County
- Historical Marker — 5245010558 (/Details/5245010558)
- Federated Women's Clubs of Port Arthur — Jefferson County
- Historical Marker — 5245010514 (/Details/5245010514)
- Fire Museum of Texas — Jefferson County
- Museum Information — 4200000080 (/Details/4200000080)
- First Baptist Church of Beaumont — Jefferson County
- Historical Marker — 5245010516 (/Details/5245010516)
- First Baptist Church of Nederland — Jefferson County
- Historical Marker — 5245010517 (/Details/5245010517)
- First Baptist Church of Port Neches — Jefferson County
- Historical Marker — 5507016350 (/Details/5507016350)
- First Christian Church (Disciples of Christ) of Port Arthur — Jefferson County
- Historical Marker — 5245010519 (/Details/5245010519)
- First Christian Church of Beaumont — Jefferson County
- Historical Marker — 5245010518 (/Details/5245010518)
- First National Bank Building — Jefferson County
- Historical Marker — 5245010521 (/Details/5245010521)
- First National Bank of Port Arthur — Jefferson County
- National Register Listing — 2015000837 (/Details/2015000837)
- First Security National Bank — Jefferson County
- Historical Marker — 5245010522 (/Details/5245010522)
- First United Methodist Church of Beaumont — Jefferson County
- Historical Marker — 5245010523 (/Details/5245010523)
- First United Methodist Church of Port Neches — Jefferson County
- Historical Marker — 5245010524 (/Details/5245010524)
- Forest Lawn Memorial Park — Jefferson County
- Cemetery — 7245001805 (/Details/7245001805)
 - Cemetery — 7245001405 (/Details/7245001405)
- Fort Griffin Negro Quarters / Slave Cemetery nearby? — Jefferson County
- Cemetery — 7245002905 (/Details/7245002905)
- Fort Manhasset — Jefferson County
- Historical Marker — 5245010526 (/Details/5245010526)
- Fort Sabine — Jefferson County
- Historical Marker — 5507017600 (/Details/5507017600)
- Francis John (Frank) Trost (June 24, 1868 - August 4, 1944) — Jefferson County
- Historical Marker — 5245012784 (/Details/5245012784)
- French Home Trading Post — Jefferson County

- National Register Listing — 2070000752 (/Details/2070000752)
- French Trading Post — Jefferson County
- Historical Marker — 5245010527 (/Details/5245010527)
- Gates Memorial Library — Jefferson County
- National Register Listing — 2081000632 (/Details/2081000632)
 - Historical Marker — 5245010529 (/Details/5245010529)
 - Historical Marker — 5245010530 (/Details/5245010530)
- Greenlawn Memorial Park — Jefferson County
- Cemetery — 7245000505 (/Details/7245000505)
- Grigsby's Bluff — Jefferson County
- Historical Marker — 5245010532 (/Details/5245010532)
- Hamshire House — Jefferson County
- Historical Marker — 5245010533 (/Details/5245010533)
- Harry James' Childhood Homesite — Jefferson County
- Historical Marker — 5507017185 (/Details/5507017185)
- Hebert — Jefferson County
- Cemetery — 7245001505 (/Details/7245001505)
- Hebert Home — Jefferson County
- Historical Marker — 5507014837 (/Details/5507014837)
- Henry Millard — Jefferson County
- Historical Marker — 5245010544 (/Details/5245010544)
- Hillebrandt — Jefferson County
- Cemetery — 7245002205 (/Details/7245002205)
- Hinchee House — Jefferson County
- National Register Listing — 2078002960 (/Details/2078002960)
- Holmes Duke House — Jefferson County
- Historical Marker — 5245010511 (/Details/5245010511)
- Idle Hours — Jefferson County
- National Register Listing — 2078002961 (/Details/2078002961)
- Israel Chapel A. M. E. Church — Jefferson County
- Historical Marker — 5245010535 (/Details/5245010535)
- J.P. Richardson, Jr: The Big Bopper — Jefferson County
- Historical Marker — 5507013668 (/Details/5507013668)
- Jacob Harmon Garner — Jefferson County
- Historical Marker — 5245010528 (/Details/5245010528)
- Janis Lyn Joplin — Jefferson County
- Historical Marker — 5507013885 (/Details/5507013885)
- Jean Baptiste Chaison — Jefferson County
- Historical Marker — 5245010499 (/Details/5245010499)
- Jefferson County Courthouse — Jefferson County
- Courthouse (1932) (/Details/4302000185)
 - Courthouse (1838) (/Details/4302002945)
 - Courthouse (1855) (/Details/4302002946)
 - Courthouse (1893) (/Details/4302002947)
 - National Register Listing — 2082004509 (/Details/2082004509)
 - State Antiquities Landmark — 8200000394 (/Details/8200000394)
 - Historical Marker — 5245010536 (/Details/5245010536)
- Jefferson County Courthouse Mini-Museum — Jefferson County
- Museum Information — 4200001373 (/Details/4200001373)

Jefferson Theater — Jefferson County

- National Register Listing — 2078002962 (/Details/2078002962)

Jefferson Theatre — Jefferson County

- Historical Marker — 5245010537 (/Details/5245010537)

John Jay French House — Jefferson County

- Museum Information — 4200000082 (/Details/4200000082)

John Warne Gates — Jefferson County

- Historical Marker — 5245012501 (/Details/5245012501)

Johnson — Jefferson County

- Cemetery — 7245000405 (/Details/7245000405)

Kate Dorman — Jefferson County

- Historical Marker — 5245010506 (/Details/5245010506)
- Historical Marker — 5245010507 (/Details/5245010507)

La Maison Des Acadienne — Jefferson County

- Museum Information — 4200000587 (/Details/4200000587)

Lakeshore/Lions Park — Jefferson County

- Historical Marker — 5245010539 (/Details/5245010539)

Lamar State College of Technology Administration Building — Jefferson County

- National Register Listing — 2015000838 (/Details/2015000838)

Landrum — Jefferson County

- Cemetery — 7245002405 (/Details/7245002405)

Leo Edward Craigen — Jefferson County

- Historical Marker — 5245010504 (/Details/5245010504)

Lincoln-Broussard — Jefferson County

- Cemetery — 7245002305 (/Details/7245002305)

Live Oak Memorial Park — Jefferson County

- Cemetery — 7245002505 (/Details/7245002505)

Lucas Gusher, Spindletop Oil Field — Jefferson County

- National Register Listing — 2066000818 (/Details/2066000818)

Magnolia — Jefferson County

- Cemetery — 7245001005 (/Details/7245001005)

Magnolia Cemetery — Jefferson County

- Historical Marker — 5245010543 (/Details/5245010543)

Magnolia Missionary Baptist Church — Jefferson County

- Historical Marker — 5507017280 (/Details/5507017280)

Marconi Tower at Port Arthur College — Jefferson County

- National Register Listing — 2008000756 (/Details/2008000756)

McFaddin House Complex — Jefferson County

- National Register Listing — 2071000942 (/Details/2071000942)

McFaddin-Ward House — Jefferson County

- Historical Marker — 5245010542 (/Details/5245010542)
- Museum Information — 4200000083 (/Details/4200000083)

McGaffey — Jefferson County

- Cemetery — 7245002705 (/Details/7245002705)

Memory Gardens — Jefferson County

- Cemetery — 7245002605 (/Details/7245002605)

Mildred "Babe" Didrikson Zaharias — Jefferson County

- Historical Marker — 5245010587 (/Details/5245010587)
- Mildred Buildings — Jefferson County
- National Register Listing — 2078002963 (/Details/2078002963)
 - Historical Marker — 5245011946 (/Details/5245011946)
- Morris-Booz-White House — Jefferson County
- Historical Marker — 5245010545 (/Details/5245010545)
- Museum of the Gulf Coast — Jefferson County
- Museum Information — 4200000334 (/Details/4200000334)
- Nancy Tevis — Jefferson County
- Historical Marker — 5245010573 (/Details/5245010573)
- New Hope Missionary Baptist Church — Jefferson County
- Historical Marker — 5245011947 (/Details/5245011947)
- Niles F. Smith — Jefferson County
- Historical Marker — 5245010563 (/Details/5245010563)
- North End Methodist Church — Jefferson County
- Historical Marker — 5507017105 (/Details/5507017105)
- O'Brien Oak — Jefferson County
- Historical Marker — 5245010547 (/Details/5245010547)
- Oak Bluff Memorial Park — Jefferson County
- Cemetery — 7245000605 (/Details/7245000605)
- Oil Pipelines, Early Texas — Jefferson County
- Historical Marker — 5507014132 (/Details/5507014132)
- Opelousas Trail — Jefferson County
- Historical Marker — 5245010549 (/Details/5245010549)
- Pace — Jefferson County
- Cemetery — 7245000205 (/Details/7245000205)
- Petry's — Jefferson County
- Cemetery — 7245001705 (/Details/7245001705)
- Pivoto — Jefferson County
- Cemetery — 7245002005 (/Details/7245002005)
- Pivoto-Robinson Cemetery — Jefferson County
- Historical Marker — 5245010551 (/Details/5245010551)
- Pivoto-Robinson House — Jefferson County
- Historical Marker — 5245010552 (/Details/5245010552)
- Police Chief Reid Tevis — Jefferson County
- Historical Marker — 5245010575 (/Details/5245010575)
- Pompeian Villa — Jefferson County
- National Register Listing — 2073001967 (/Details/2073001967)
 - Historical Marker — 5245010553 (/Details/5245010553)
 - Museum Information — 4200000697 (/Details/4200000697)
- Port Arthur-Beaumont Interurban Railway — Jefferson County
- Historical Marker — 5245012783 (/Details/5245012783)
- Port Arthur College — Jefferson County
- Historical Marker — 5507014688 (/Details/5507014688)
- Port Arthur College Radio Tower — Jefferson County
- Historical Marker — 5507015011 (/Details/5507015011)
- Port Arthur Federated Women's Clubhouse — Jefferson County

- National Register Listing — 2085001559 (/Details/2085001559)
- Port Arthur-Orange Bridge — Jefferson County
- National Register Listing — 2096001127 (/Details/2096001127)
- Port of Beaumont — Jefferson County
- Historical Marker — 5245010554 (/Details/5245010554)
- Prater Cemetery — Jefferson County
- Historical Marker — 5507016418 (/Details/5507016418)
 - Cemetery — 7245002805 (/Details/7245002805)
- Presbyterian Church of the Covenant — Jefferson County
- Historical Marker — 5245011948 (/Details/5245011948)
- Rainbow Bridge — Jefferson County
- Historical Marker — 5245010555 (/Details/5245010555)
- Richard Dowling — Jefferson County
- Historical Marker — 5245010509 (/Details/5245010509)
- Rock Island Baptist Church — Jefferson County
- Historical Marker — 5507016998 (/Details/5507016998)
- Rose Hill — Jefferson County
- National Register Listing — 2079002986 (/Details/2079002986)
 - State Antiquities Landmark — 8200000396 (/Details/8200000396)
- Ruby Ruth Fuller Building — Jefferson County
- Historical Marker — 5507015944 (/Details/5507015944)
- Sabine-Neches Canal — Jefferson County
- Historical Marker — 5507014028 (/Details/5507014028)
- Sabine Pass Cemetery — Jefferson County
- Historical Marker — 5245011949 (/Details/5245011949)
- Saint Anthony's Cathedral — Jefferson County
- Historical Marker — 5245010560 (/Details/5245010560)
- Sanders House — Jefferson County
- National Register Listing — 2078002964 (/Details/2078002964)
 - Historical Marker — 5245010561 (/Details/5245010561)
- Site of Collier's Ferry — Jefferson County
- Historical Marker — 5245010502 (/Details/5245010502)
- Site of First Mercantile Building — Jefferson County
- Historical Marker — 5245010520 (/Details/5245010520)
- Site of Fort Griffin — Jefferson County
- Historical Marker — 5245010525 (/Details/5245010525)
- Site of Old Aurora — Jefferson County
- Historical Marker — 5245010492 (/Details/5245010492)
- Site of Santa Anna — Jefferson County
- Historical Marker — 5245010562 (/Details/5245010562)
- Site of Spindle Top Hill Confederate Camp — Jefferson County
- Historical Marker — 5245010571 (/Details/5245010571)
- Site of World War II Prisoner of War Camp — Jefferson County
- Historical Marker — 5245011954 (/Details/5245011954)
- Site of the Home of Noah Tevis — Jefferson County
- Historical Marker — 5245010574 (/Details/5245010574)
- South County Office Building — Jefferson County

- Historical Marker — 5245010565 (/Details/5245010565)
- South Park High School — Jefferson County
- Historical Marker — 5245010566 (/Details/5245010566)
- Southeast Texas Regional Airport — Jefferson County
- Historical Marker — 5507015372 (/Details/5507015372)
- Spaight's 11th Battalion — Jefferson County
- Historical Marker — 5245010567 (/Details/5245010567)
- Spanish-American War Fortifications — Jefferson County
- Historical Marker — 5245010568 (/Details/5245010568)
- Sparks Settlement Cemetery — Jefferson County
- Historical Marker — 5245010569 (/Details/5245010569)
- Spell — Jefferson County
- Cemetery — 7245001605 (/Details/7245001605)
- Spell Cemetery — Jefferson County
- Historical Marker — 5245010570 (/Details/5245010570)
- Spindletop-Gladys City Boomtown — Jefferson County
- Museum Information — 4200000084 (/Details/4200000084)
- Spindletop to Port Arthur Oil Pipeline Corridor — Jefferson County
- Historical Marker — 5245013118 (/Details/5245013118)
- St. Paul United Methodist Church — Jefferson County
- Historical Marker — 5507018716 (/Details/5507018716)
- Stilley-Young House — Jefferson County
- State Antiquities Landmark — 8200005934 (/Details/8200005934)
- Tex Ritter — Jefferson County
- Historical Marker — 5245010556 (/Details/5245010556)
- Texas Company Refinery at Port Arthur (Port Arthur Works) — Jefferson County
- Historical Marker — 5245012334 (/Details/5245012334)
- Texas Energy Museum — Jefferson County
- Museum Information — 4200000561 (/Details/4200000561)
- Texas' First Rice Mill — Jefferson County
- Historical Marker — 5245010576 (/Details/5245010576)
- The Chambers House — Jefferson County
- Museum Information — 4200000852 (/Details/4200000852)
- The Clubhouse, The Woman's Club of Beaumont — Jefferson County
- Historical Marker — 5245010501 (/Details/5245010501)
- The Huguen School — Jefferson County
- Historical Marker — 5507016295 (/Details/5507016295)
- The Kansas City Southern Railway in Port Arthur — Jefferson County
- Historical Marker — 5507016026 (/Details/5507016026)
- The Lucas Gusher — Jefferson County
- Historical Marker — 5245010540 (/Details/5245010540)
- The Mayumi Legacy — Jefferson County
- Historical Marker — 5507013440 (/Details/5507013440)
- The Port Arthur Refinery — Jefferson County
- Historical Marker — 5245012562 (/Details/5245012562)
- The Woman's Club of Beaumont — Jefferson County

- Historical Marker — 5245010581 (/Details/5245010581)
- Travis Street Substation — Jefferson County
- Historical Marker — 5245010577 (/Details/5245010577)
- Trinity Lutheran Church — Jefferson County
- Historical Marker — 5245011953 (/Details/5245011953)
- Tyrrell Public Library — Jefferson County
- Historical Marker — 5245010578 (/Details/5245010578)
- US Post Office and Federal Building — Jefferson County
- National Register Listing — 2086001099 (/Details/2086001099)
- United States Forces at the Battle of Sabine Pass — Jefferson County
- Historical Marker — 5245010559 (/Details/5245010559)
- Visit Historic Sabine Pass — Jefferson County
- Historical Marker — 5245010557 (/Details/5245010557)
- Voth Community — Jefferson County
- Cemetery — 7245003005 (/Details/7245003005)
- Vuylstekke House — Jefferson County
- Historical Marker — 5245010579 (/Details/5245010579)
- West Beulah Missionary Baptist Church — Jefferson County
- Historical Marker — 5507017835 (/Details/5507017835)
- Westminster Presbyterian Church of Beaumont — Jefferson County
- Historical Marker — 5245010580 (/Details/5245010580)
- William McFaddin — Jefferson County
- Historical Marker — 5245010541 (/Details/5245010541)
- Woman's Club of Beaumont Clubhouse — Jefferson County
- National Register Listing — 2094000983 (/Details/2094000983)
- Woodrow — Jefferson County
- Cemetery — 7245002105 (/Details/7245002105)
- Woodworth House (Rose Hill) — Jefferson County
- Historical Marker — 5245010582 (/Details/5245010582)
 - Historical Marker — 5245010583 (/Details/5245010583)
- World War II Coastal Defenses at Sabine Pass — Jefferson County
- Historical Marker — 5245013116 (/Details/5245013116)
- Young Men's Christian Association of Beaumont — Jefferson County
- Historical Marker — 5245010584 (/Details/5245010584)
- Young Woman's Christian Association of Beaumont — Jefferson County
- Historical Marker — 5245010585 (/Details/5245010585)
- unknown — Jefferson County
- Cemetery — 7245001205 (/Details/7245001205)
 - Cemetery — 7245000705 (/Details/7245000705)
 - Cemetery — 7245001305 (/Details/7245001305)
 - Cemetery — 7245000805 (/Details/7245000805)
- unknown (Higgins) — Jefferson County
- Cemetery — 7245000905 (/Details/7245000905)



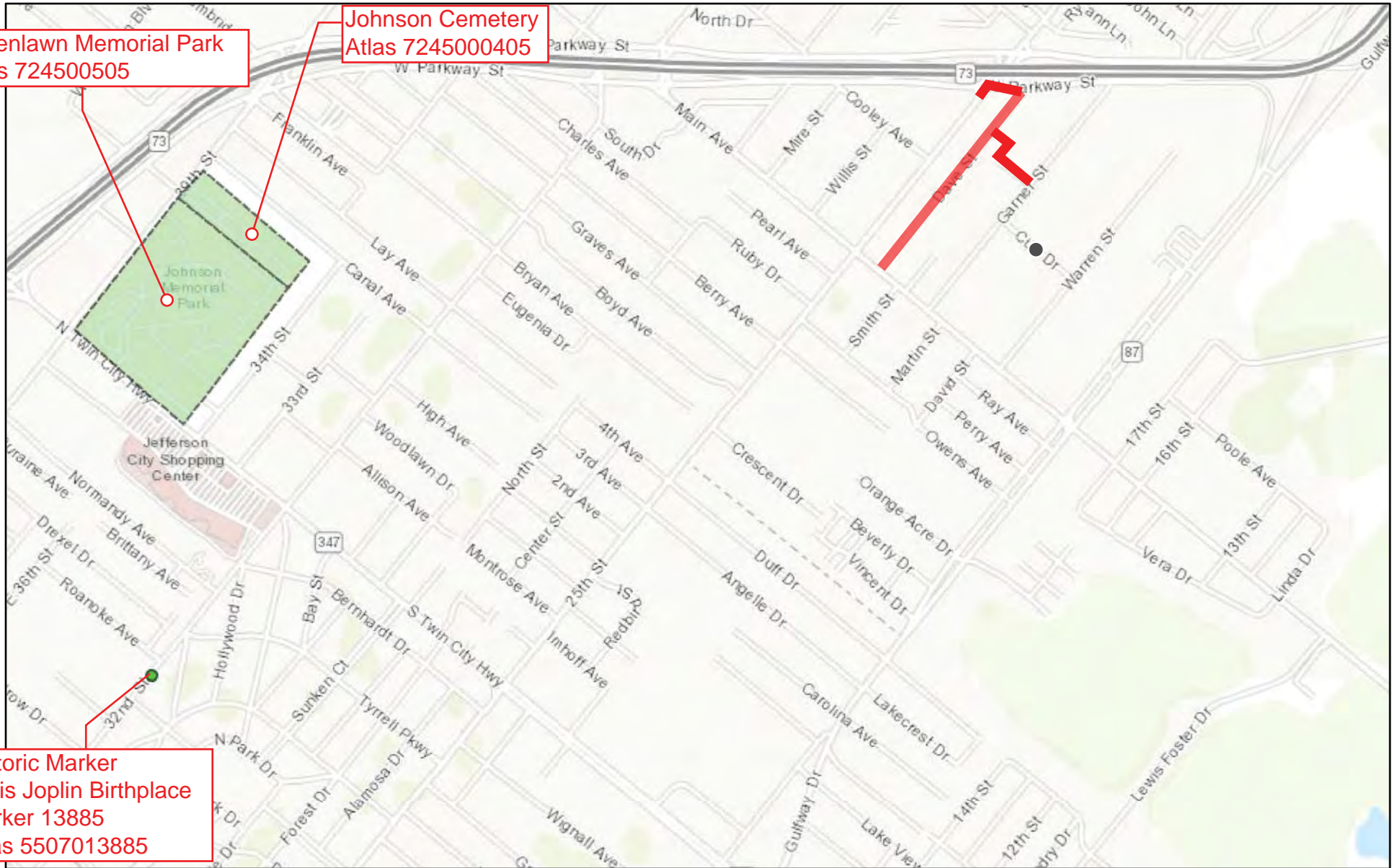
Texas Homeland Security (<http://www.texas homeland security.com/>) | Texas Veterans Portal (<http://www.texvet.org/partners/texgov>) | Texas.gov (<http://www.texas.gov>)
TRAIL Search (<https://www.tsl.state.tx.us/trail/index.html>) | Site Map (<http://www.thc.texas.gov/sitemap>) | Policies (<http://www.thc.texas.gov/policies>) | Archeological Log In (</Account/Login?Length=5>)
© 2020 Texas Historical Commission.

Groves GLO 20-065-039-C120



Greenlawn Memorial Park
Atlas 724500505

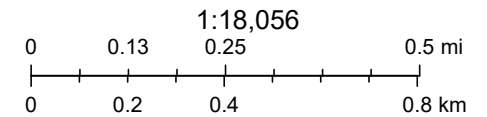
Johnson Cemetery
Atlas 7245000405

Historic Marker
Janis Joplin Birthplace
Marker 13885
Atlas 5507013885



February 10, 2020


-  Historical_Marker
-  Cemetery




Copyright 2010, Texas Historical Commission, Sources: Esri, HERE, Garmin, Intermap, increment P Corp., GEBCO, USGS, FAO, NPS, NRCAN,

Details for Janis Lyn Joplin (Atlas Number 5507013885)

Historical Marker — Atlas Number 5507013885

 Print all detailed data (/Details/5507013885/print)

 Report an error with this data (/Feedback/200/5507013885)

Record Data

Data

Marker Number 13885

Atlas Number 5507013885

Marker Title Janis Lyn Joplin

Index Entry Joplin, Janis Lyn

Address 4330 32nd St

City Port Arthur

County Jefferson

UTM Zone 15

UTM Easting 410445

UTM Northing 3310616

Subject Codes music; women

Marker Year 2007

Designations

Marker Location

Marker Size 27" x 42"

Marker Text

(January 19, 1943 - October 4, 1970) A native of Port Arthur, famed blues and rock and roll singer Janis Joplin lived here with her family. She graduated from Thomas Jefferson High School in 1960 and attended Port Arthur College and Lamar State College of Technology (Lamar University) in Beaumont. A liberal and outspoken free spirit, Janis rebelled against the conservatism of her hometown, and in 1962 she moved to Austin to study art at the University of Texas. She connected to the burgeoning Austin music scene and began singing in clubs around town, most notably at Threadgill's, a bar operated by Texas country singer and yodeler Kenneth Threadgill. With her raw and raspy singing style exhibiting the blues, jazz, country, cajun, gospel and soul music influences of east Texas and Louisiana, she was a popular local performer. Searching for wider acceptance, Joplin moved to San Francisco in 1963 and quickly became part of the growing folk music and counter-culture movement of the 1960s. Her performances at the 1967 International Pop and Jazz Festivals in Monterey brought her widespread recognition. Her first album, Cheap Thrills, with the band Big Brother and the Holding Company, was a wild success even as her personal life became marred with alcohol and drug abuse. Later recording with the Kosmic Blues Band and the Full-Tilt Boogie Band, she was an international sensation by the end of the decade. In August 1970, at the height of her fame, Joplin returned to Port Arthur for her ten-year high school reunion. Just two months later, she died of an accidental overdose of heroin and alcohol; her ashes were spread along the coast of northern California. Her final album, Pearl, released after her death, earned a gold record. (2007)

[HOME \(/\)](#) [ATLAS MAP \(/MAP\)](#) [ADVANCED SEARCH \(/ADVANCEDSEARCH\)](#) [ABOUT ATLAS \(/ABOUT\)](#) [DOWNLOADS \(/DATA/DATADOWNLOAD\)](#)

Details for Johnson

Cemetery — Atlas Number 7245000405

Data

Cemetery ID Number	JF-C004
Cemetery Name	Johnson
Additional Names	
Directions	
Source	
City	
County	Jefferson
HTC Designation Date	
Size	
Number of graves	
Burial Dates	
Feature Type	cemetery
Deed	
Survey	
Abstract	
Latitude	
Longitude	
Atlas Number	7245000405
Atlas Map	Yes

CEMNUM='JF-C004'

Location Map



[Texas Homeland Security \(http://www.texashomelandsecurity.com/\)](http://www.texashomelandsecurity.com/) | [Texas Veterans Portal \(http://www.texvet.org/partners/texgov\)](http://www.texas.gov) | [Texas.gov \(http://www.texas.gov\)](http://www.texas.gov)
[TRAIL Search \(https://www.tsl.state.tx.us/trail/index.html\)](https://www.tsl.state.tx.us/trail/index.html) | [Site Map \(http://www.thc.texas.gov/sitemap\)](http://www.thc.texas.gov/sitemap) | [Policies \(http://www.thc.texas.gov/policies\)](http://www.thc.texas.gov/policies) | [Archeological Log In \(/Account/Login?Length=5\)](/Account/Login?Length=5)
© 2020 Texas Historical Commission.

[HOME \(/\)](#) [ATLAS MAP \(/MAP\)](#) [ADVANCED SEARCH \(/ADVANCEDSEARCH\)](#) [ABOUT ATLAS \(/ABOUT\)](#) [DOWNLOADS \(/DATA/DATADOWNLOAD\)](#)

Details for Greenlawn Memorial Park

Cemetery — Atlas Number 7245000505

Data

Cemetery ID Number	JF-C005
Cemetery Name	Greenlawn Memorial Park
Additional Names	
Directions	
Source	
City	
County	Jefferson
HTC Designation Date	
Size	
Number of graves	
Burial Dates	
Feature Type	cemetery
Deed	
Survey	
Abstract	
Latitude	
Longitude	
Atlas Number	7245000505
Atlas Map	Yes

CEMNUM='JF-C005'

Location Map



Texas Homeland Security (<http://www.texashomelandsecurity.com/>) | Texas Veterans Portal (<http://www.texvet.org/partners/texgov>) | Texas.gov (<http://www.texas.gov>)
TRAIL Search (<https://www.tsl.state.tx.us/trail/index.html>) | Site Map (<http://www.thc.texas.gov/sitemap>) | Policies (<http://www.thc.texas.gov/policies>) | Archeological Log In (</Account/Login?Length=5>)
© 2020 Texas Historical Commission.

Site Photos

City of Groves 7219179 – Sewer Improvements

Dave from Main to Parkway and 25th





Garner, Lackey, and Sewer Easement



Existing Sewer Easement



Additional views of sewer easement

HUD Worksheets

City of Groves 7219179 – Sewer Improvements

Groves - 7219179 - Sewer

Airport Hazards (CEST and EA)

General policy	Legislation	Regulation
It is HUD's policy to apply standards to prevent incompatible development around civil airports and military airfields.		24 CFR Part 51 Subpart D
References		
https://www.hudexchange.info/environmental-review/airport-hazards		

1. To ensure compatible land use development, you must determine your site's proximity to civil and military airports. Is your project within 15,000 feet of a military airport or 2,500 feet of a civilian airport?

No → *Based on the response, the review is in compliance with this section. Continue to the Worksheet Summary below. Provide a map showing that the site is not within the applicable distances to a military or civilian airport.*

Yes → *Continue to Question 2.*

2. Is your project located within a Runway Potential Zone/Clear Zone (RPZ/CZ) or Accident Potential Zone (APZ)?

Yes, project is in an APZ → *Continue to Question 3.*

Yes, project is an RPZ/CZ → *Project cannot proceed at this location.*

No, project is not within an APZ or RPZ/CZ

→ *Based on the response, the review is in compliance with this section. Continue to the Worksheet Summary below. Provide a map showing that the site is not within either zone.*

3. Is the project in conformance with DOD guidelines for APZ?

Yes, project is consistent with DOD guidelines without further action.

Explain how you determined that the project is consistent:

→ *Based on the response, the review is in compliance with this section. Continue to the Worksheet Summary below. Provide any documentation supporting this determination.*

Groves - 7219179 - Sewer

- No, the project cannot be brought into conformance with DOD guidelines and has not been approved. → *Project cannot proceed at this location.*
- Project is not consistent with DOD guidelines, but it has been approved by Certifying Officer or HUD Approving Official.

Explain approval process:

If mitigation measures have been or will be taken, explain in detail the proposed measures that must be implemented to mitigate for the impact or effect, including the timeline for implementation.

→ *Based on the response, the review is in compliance with this section. Continue to the Worksheet Summary below. Provide any documentation supporting this determination.*

Worksheet Summary**Compliance Determination**

Provide a clear description of your determination and a synopsis of the information that it was based on, such as:

- Map panel numbers and dates
- Names of all consulted parties and relevant consultation dates
- Names of plans or reports and relevant page numbers
- Any additional requirements specific to your region

There are multiple civilian airfields situated within Jefferson County – the county in which the City of Groves is located – but the FAA lists only one Large/Medium Hub field (Jack Brooks Regional Airport – KBPT) and one Local/Basic field (Beaumont Municipal Airport – KBMT) in their NPIAS system. Both are separated from the project site by a distance of 5 miles or more. There are some smaller fields located near the City of Groves, but these are still more than 5 miles away from the project sites. There are no military airfields situated in the whole of Jefferson County.

See maps and data taken from www.tollfreeairline.com, www.airnav.com, https://www.faa.gov/airports/planning_capacity/npias/reports/media/NPIAS-Report-2019-2023-Appendix-B.pdf, <https://www.globalsecurity.org/jhtml/jframe.html#https://www.globalsecurity.org/military/facility/images/bases.pdf>, and Google Earth.

Groves - 7219179 - Sewer

Are formal compliance steps or mitigation required?

Yes

No

Jefferson County Public and Private Airports, Texas:

Below are public and private airports located in Jefferson County, TX. They offer a wide variety of services such as hangar space, pilot license lessons, local aerial tours, helicopter rides, and skydiving classes. Each airport listing includes contact info as well as details on who owns the airport and if it is open to the public.

Baptist Hospital Of Se Texas Heliport - TS09 Beaumont, Texas Facility Usage: Private	Baptist Hospital Of Se Texas Po Drawer 1591 Beaumont, TX 77704 (409) 839-5616
Beaumont Muni Airport - BMT Beaumont, Texas Facility Usage: Public	City Of Beaumont P.O. Box 3827 Beaumont, TX 77704 (409) 880-3725
Hyco Heliport Nr 3 Heliport - 8TA6 Beaumont, Texas Facility Usage: Private	Hyco Equipment, Inc. 7630 Hansen Houston, TX 77061
Kbmt-Tv Heliport - 13TA Beaumont, Texas Facility Usage: Private	Texas Telecasting, Inc. 525 Ih 10 Beaumont, TX 77704 (409) 833-7512
Sheraton Spindletop Hotel Heliport - TS10 Beaumont, Texas Facility Usage: Private	Spindletop Enterprises, Inc. 2525 N 11th St Beaumont, TX 77703 (409) 898-8570
Stonecipher Airport - 55TX Beaumont, Texas Facility Usage: Private	Guy A Stonecipher Jr. Route 7, Box 145 Moore Rd Beaumont, TX 77706 (409) 753-2657
Southeast Texas Rgnl Airport - BPT Beaumont-Port Arthur, Texas Facility Usage: Public	Jefferson County 1149 Pearl St 4th Floor Beaumont, TX 77701 (409) 835-8466
Broussard Farm Airport - 7TS7 Fannett, Texas Facility Usage: Private	J.H. Broussard, Jr P.O. Box 21 Nome, TX 77629 (713) 253-2459
Kelley Crop Service Airport - 7TE0 Fannett, Texas Facility Usage: Private	Dale Kelley Route 6 Box 750 Beaumont, TX 77705 (409) 794-2336
Arco High Island Heliport - 15TE High Island, Texas Facility Usage: Private	Vastar Resources Inc P.O. Box 1346 Houston, TX 77251 (713) 584-6000
Bogan Fontenot Airport - 88XS Nome, Texas	J.R. Fontenot P.O. Box 323




Facility Usage: Private	China, TX 77613 (713) 752-3011
Farm Air Service Airport - XS27 Nome, Texas Facility Usage: Private	Donald Gene Chase P.O. Box 197 Nome, TX 77629 (713) 253-2146
Sonny Broussard Landing Strip Airport - XS29 Nome, Texas Facility Usage: Private	J.H.Broussard Jr. P.O. Box 21 Nome, TX 77629 (713) 253-2459
P P H Heliport - TS46 Port Arthur, Texas Facility Usage: Private	Park Place Medical Center P.O. Box 1648 PortArthur, TX 77642 (409) 985-0415
Patco Heliport - 8XS4 Port Arthur, Texas Facility Usage: Private	Port Arthur Towing Co P.O. Box 1408 PortArthur, TX 77640
St Mary Hospital Of Port Arthur Heliport - 5XS1 Port Arthur, Texas Facility Usage: Private	St Mary Hosp Of Port Arthur P.O. Box 3696 PortArthur, TX 77640 (409) 985-7431
Texaco Chemical Company-East Heliport - 8TX5 Port Neches, Texas Facility Usage: Private	Texaco Chemical Co. 6001 Hwy 366 Portneches, TX 77651 (409) 724-4543
Air Logistics Sabine Heliport - 95XS Sabine Pass, Texas Facility Usage: Private	Offshore Logistics Inc. P.O. Box 53178 Lafayette, LA 70505 (318) 365-6771
Arco Sabine Heliport - TS48 Sabine Pass, Texas Facility Usage: Private	Vastar Resources Inc P.O. Box 1346 Houston, TX 77251 (713) 584-6000
Era Helicopters Sabine Base Heliport - 2TA7 Sabine Pass, Texas Facility Usage: Private	Era Helicopters, Inc P.O. Box 6550 Lakecharles, LA 70606 (318) 478-6131
Evergreen Helicopters Heliport - 51XS Sabine Pass, Texas Facility Usage: Private	Evergreen Helicopters Inc. Rt 3, Box 1913 Galveston, TX 77553 (409) 740-0231
Hhi-Sabine Heliport - TA68 Sabine Pass, Texas Facility Usage: Private	Houston Helicopters Inc P.O. Box 830 Pearland, TX 77581 (713) 485-1777
Mfs Sabine Pass Heliport - 3XA9 Sabine Pass, Texas Facility Usage: Private	Martin Midstream Partnership 3 Riverway Suite 400

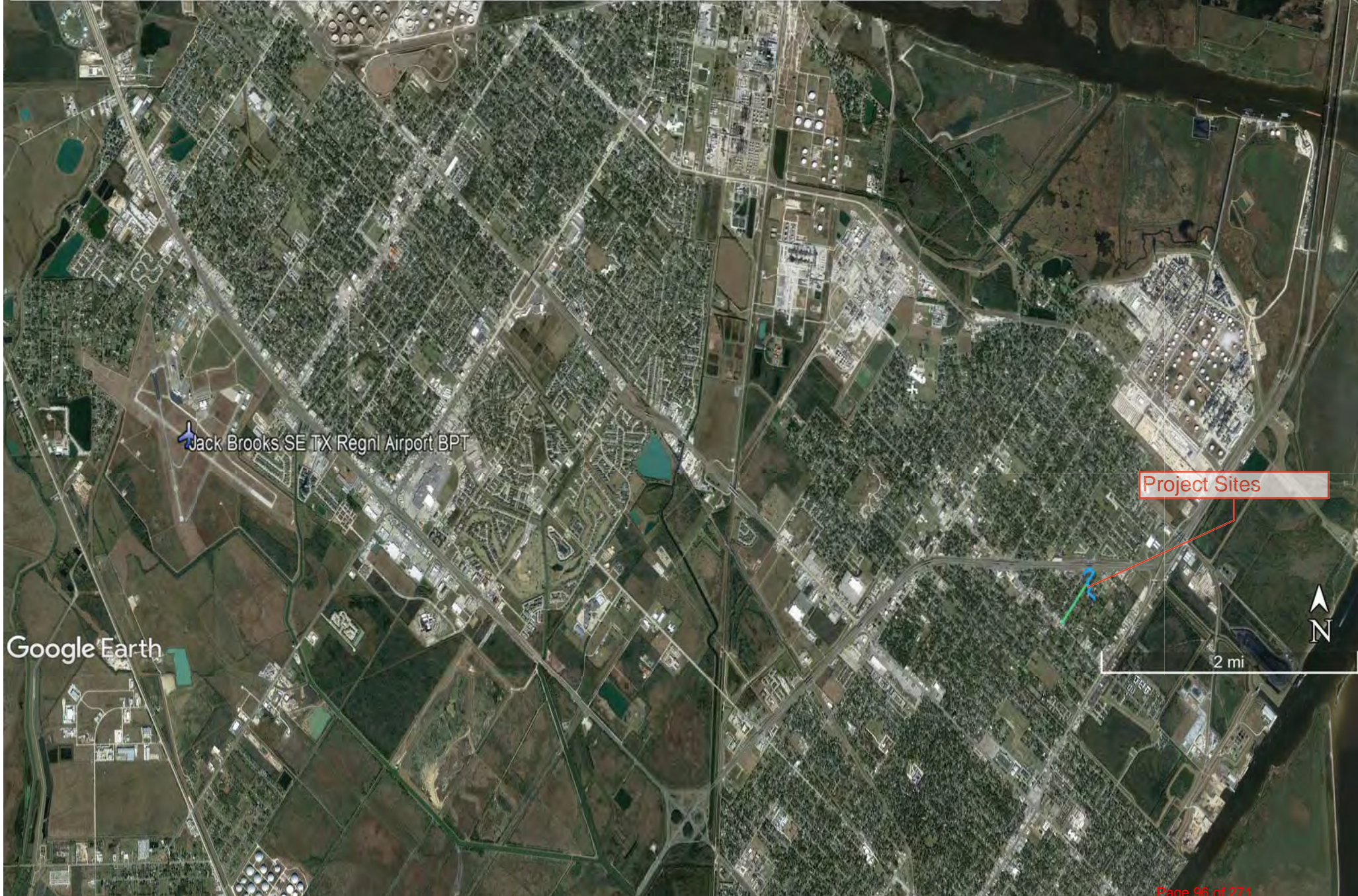
	Houston, TX 77056 (713) 350-6800
Petroleum Helicopters Inc Heliport - TA12 Sabine Pass, Texas Facility Usage: Private	Petroleum Helicopters Inc. P.O. Box 1085 Sabinepass, TX 77655 (409) 971-2455
Tenneco Shorebase Heliport - TS91 Sabine Pass, Texas Facility Usage: Private	Chevron Usa P.O. Box 26845 Neworleans, LA 70186 (504) 241-2120
Texas Menhaden Strip Airport - XS76 Sabine Pass, Texas Facility Usage: Private	Offshore Pipelines Int 5718 Westheimer Ste 600 Houston, TX 77057 (713) 952-1000
Griffith Ranch Airport - TE73 Winnie, Texas Facility Usage: Private	Carl R. Griffith, Jr 26985 lh-10 Winnie, TX 77665 (409) 835-8466
Wilber Farms Airport - 5XS3 Winnie, Texas Facility Usage: Private	C C Wilber P.O. Box 158 Hamshire, TX 77622 (409) 243-2266
<p>Public Records in Jefferson County - Provides access to a variety of government websites in Jefferson County. This is a great place to find out about permits, licenses, aviation rules and regulations, taxes, and a lot of other public resources.</p>	

Civilian Airfields - City of Groves 7219179 - Sewer

The below map shows the approximate location of the project sites associated with the City of Groves' 2019 CDBG sewer improvements project, as well as the location of Jack Brooks SE TX Regional Airport - the nearest civilian airfield in Jefferson County. The project is situated more than 5.5 miles East of the airport. All other Jefferson Co. Civilian Airfields are separated from the project site by even greater distances. Airport location verified via www.airnav.com

Legend

-  10" Line
-  8" Line
-  Jack Brooks SE TX Regnl Airport BPT





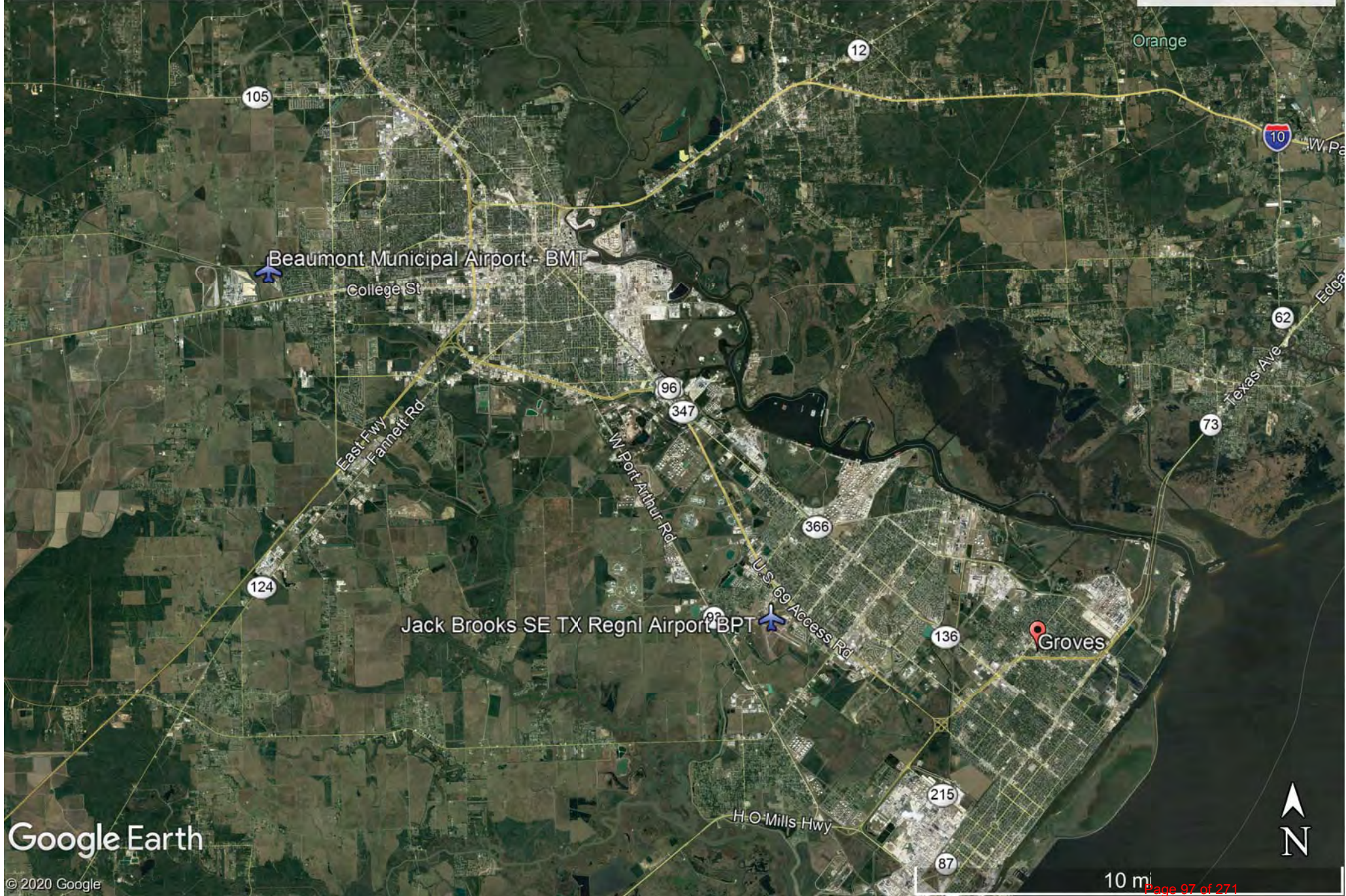
Google Earth

Groves - 7219179 - Sewer

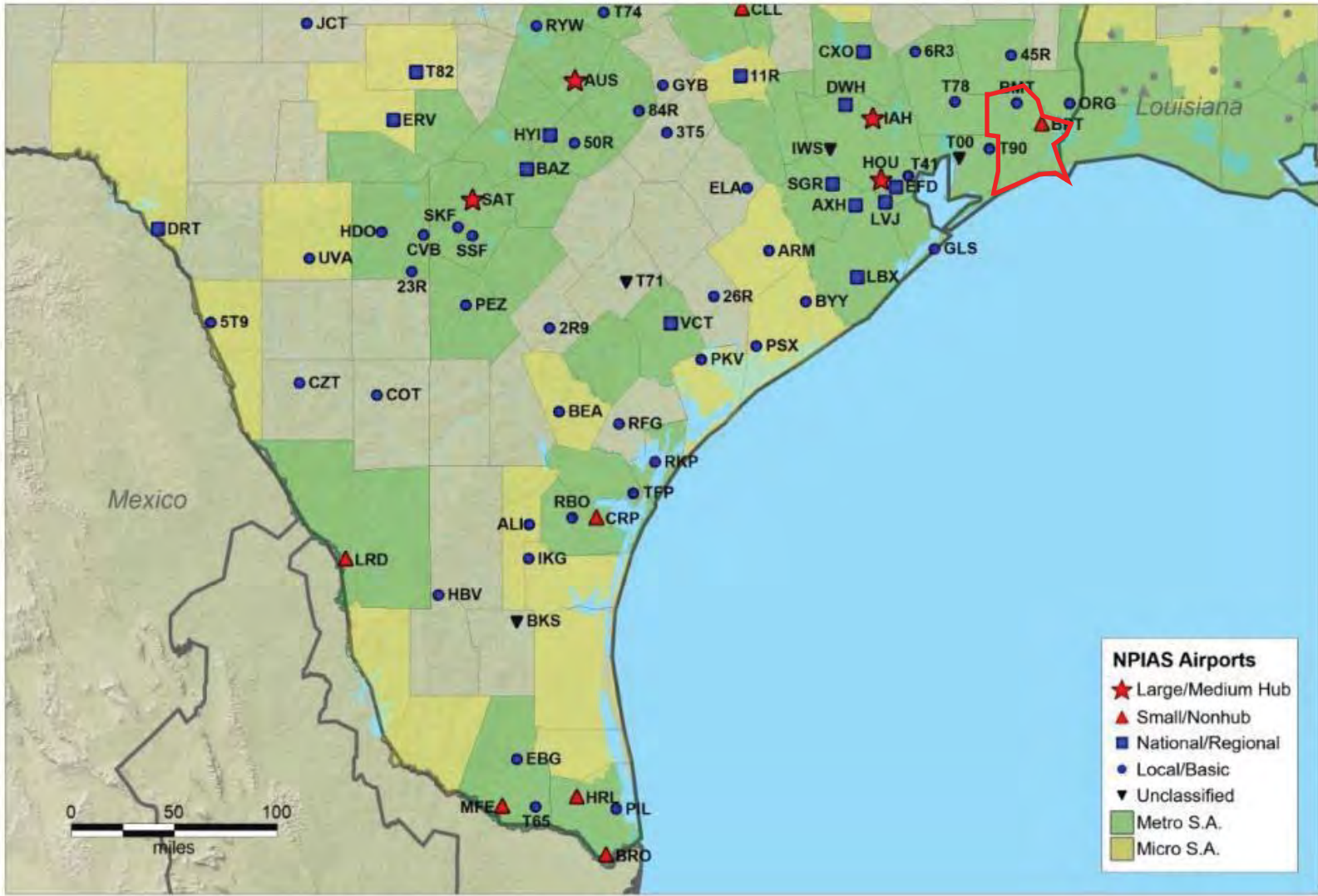
The FAA lists two Jefferson County Airports in their NPIAS System - Beaumont Municipal Aiprot, BMT and Jack Brooks Regional Airport - BPT. The City of Groves is separated from both these airports by a distance of more than 6 miles.

Legend

-  City of Groves
-  NPIAS Airport



Texas (Southeast)



[Airports](#)[Nav aids](#)[Airspace Fixes](#)[Aviation Fuel](#)[Hotels](#)[iPhone App](#)[My AirNav](#)

1015 users online

KBPT Jack Brooks Regional Airport

Beaumont/Port Arthur, Texas, USA

GOING TO BEAUMONT/PORT ARTHUR?**Hertz**[Reserve Online](#)[Reserve a Hotel Room](#)

FAA INFORMATION EFFECTIVE 26 MARCH 2020

Location

FAA Identifier: BPT

Lat/Long: 29-57-03.0000N 094-01-14.5000W

29-57.050000N 094-01.241667W

29.9508333,-94.0206944

(estimated)

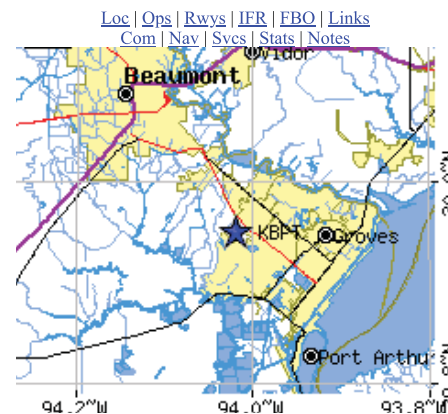
Elevation: 15.4 ft. / 4.7 m (surveyed)

Variation: 05E (1985)

From city: 9 miles SE of central business district of the associated city

Time zone: UTC -5 (UTC -6 during Standard Time)

Zip code: 77705

Road maps at: [MapQuest](#) [Bing](#) [Google](#)

Airport Operations

Airport use: Open to the public

Activation date: 04/1944

Control tower: yes

ARTCC: HOUSTON CENTER

FSS: MONTGOMERY COUNTY FLIGHT SERVICE
STATION

NOTAMs facility: BPT (NOTAM-D service available)

Attendance: CONTINUOUS

Wind indicator: lighted

Segmented circle: yes

Lights: DUSK-DAWN. WHEN ATCT CLSD REIL RWYS

16, 30 & 34; HIRL RWY 12/30 & 16/34 PRESET

MED INTST. ACTVT MALSR RWY 12 - CTAF.

Beacon: white-green (lighted land airport)

Operates sunset to sunrise.

Fire and rescue: ARFF index A

International operations: customs landing rights airport

Airport Communications

CTAF: 119.5

UNICOM: 122.95

ATIS: 126.3

Aerial photo

WARNING: Photo may not be current or correct

Photo by HS
Photo taken 22-Feb-2009Do you have a better or more recent aerial photo of Jack Brooks Regional Airport that you would like to share? If so, please [send us your photo](#).

Sectional chart

WX ASOS: 126.3 (409-722-3408)
 BEAUMONT GROUND: 124.85 [0600-2200]
 BEAUMONT TOWER: 119.5 [0600-2200]
 HOUSTON APPROACH: 121.3
 HOUSTON DEPARTURE: 121.3
 CLEARANCE DELIVERY: 118.3
 EMERG: 121.5 243.0
 TRSA: 121.3

WX AWOS-3PT at BMT (12 nm NW): 118.425 (409-866-2832)
 WX AWOS-3 at ORG (13 nm NE): 118.975 (409-670-9591)



Nearby radio navigation aids

VOR radial/distance	VOR name	Freq	Var
BPT at field	BEAUMONT VOR/DME	114.50	07E
SBI r356/15.9	SABINE PASS VOR/DME	115.40	07E
DAS r109/35.4	DAISETTA VORTAC	116.90	05E

NDB name	Hdg/Dist	Freq	Var	ID
GOODHUE	119/12.2	368	07E	GDE ---
SULPHUR	240/34.5	278	04E	AUR .- .-. .-

Airport Services

- Fuel available: 100LL JET-A
- Parking: hangars and tie-downs
- Airframe service: MINOR
- Powerplant service: MINOR
- Bottled oxygen: NONE
- Bulk oxygen: LOW

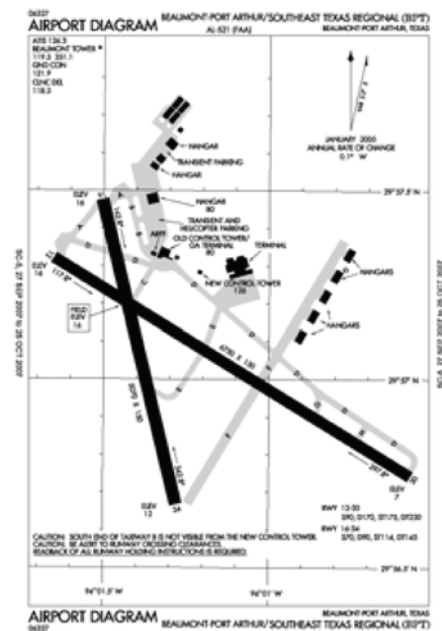
Runway Information

Runway 12/30

Dimensions: 6750 x 150 ft. / 2057 x 46 m
 Surface: concrete/grooved, in good condition
 Weight bearing capacity: PCN 37 /R/D/X/U
 Single wheel: 90.0
 Double wheel: 170.0
 Double tandem: 230.0
 Runway edge lights: high intensity

RUNWAY 12	RUNWAY 30
Latitude: 29-57.318578N	29-56.745652N
Longitude: 094-01.667847W	094-00.571228W
Elevation: 15.2 ft.	6.6 ft.
Traffic pattern: left	left
Runway heading: 116 magnetic, 121 true	296 magnetic, 301 true
Declared distances: TORA:6750 TODA:6750 ASDA:6675 LDA:6675	TORA:6750 TODA:6750 ASDA:6750 LDA:6750
Markings: precision, in good condition	precision, in good condition
Visual slope indicator:	4-box VASI on left

Airport diagram



[Download PDF](#)
of official airport diagram from the FAA

Airport distance calculator

Flying to Jack Brooks Regional Airport? Find the distance to fly.

From to KBPT

Sunrise and sunset

Times for 30-Mar-2020

	Local (UTC-5)	Zulu (UTC)
Morning civil twilight	06:44	11:44
Sunrise	07:08	12:08
Sunset	19:33	00:33
Evening civil twilight	19:57	00:57

Current date and time

Zulu (UTC) 30-Mar-2020 14:01:35
 Local (UTC-5) 30-Mar-2020 09:01:35

METAR

KBPT 301353Z 08006KT 10SM FEW016 SCT090 20/16 A3009 RMK AO2

(3.00 degrees glide path) rollout

RVR equipment: touchdown

Approach lights: MALSR: 1,400 foot medium intensity approach lighting system with runway alignment indicator lights

Runway end identifier lights: yes

Touchdown point: yes, no lights

Instrument approach: ILS/DME

Obstructions: 46 ft. tree, 1041 ft. from runway, 618 ft. right of centerline, 18:1 slope to clear

41 ft. tree, 1024 ft. from runway, 529 ft. right of centerline, 20:1 slope to clear

SLP190 T02000156

KBMT 301355Z AUTO 10007KT 3SM HZ 12nm NW OVC015 21/15 A3008 RMK AO2 T02100148

KORG 301355Z AUTO 07004KT 10SM 13nm NE BKN014 OVC085 21/15 A3012 RMK AO2 T02100145

TAF

KBPT 301138Z 3012/3112 07009KT P6SM FEW015 SCT050 OVC120 FM301600 13012G18KT P6SM VCSH SCT020 BKN040 OVC080 FM302000 15015G22KT P6SM VCSH SCT035 BKN050 FM310100 16010G16KT P6SM VCSH SCT012 BKN035 PROB30 3101/3106 VRB15G25KT 2SM +TSRA BKN010CB OVC025 FM310600 20008KT P6SM SCT015 TEMPO 3108/3112 BKN015

NOTAMs

[Click for the latest NOTAMs](#)
NOTAMs are issued by the DoD/FAA and will open in a separate window not controlled by AirNav.

Runway 16/34

Dimensions: 5070 x 150 ft. / 1545 x 46 m

Surface: asphalt/concrete/grooved, in fair condition
FIRST 4271 FT OF RWY 34 GRVD.

Weight bearing capacity: PCN 26 /R/D/X/U

Single wheel: 70.0

Double wheel: 90.0

Double tandem: 145.0

Runway edge lights: high intensity

	RUNWAY 16	RUNWAY 34
Latitude:	29-57.479298N	29-56.667897N
Longitude:	094-01.521488W	094-01.288423W
Elevation:	15.1 ft.	11.6 ft.
Traffic pattern:	left	left
Runway heading:	161 magnetic, 166 true	341 magnetic, 346 true
Declared distances:	TORA:5070	TORA:5070
	TODA:5070	TODA:5070
	ASDA:5070 LDA:5070	ASDA:5070 LDA:5070
Markings:	nonprecision, in good condition	nonprecision, in good condition
Visual slope indicator:	4-box VASI on left (3.00 degrees glide path)	4-box VASI on left (3.00 degrees glide path)
Runway end identifier lights:	yes	yes
Touchdown point:	yes, no lights	yes, no lights

Airport Ownership and Management from official FAA records

Ownership: Publicly-owned

Owner: JEFFERSON COUNTY
1149 PEARL ST 4TH FLOOR
BEAUMONT, TX 77701
Phone 409-835-8466

Manager: ALEX RUPP
5000 JERRY WARE DR SUITE 100
BEAUMONT, TX 77705
Phone 409-719-4900

Airport Operational Statistics

Aircraft based on the field: 89 Single engine airplanes: 60 Multi engine airplanes: 8 Jet airplanes: 16 Helicopters: 5	Aircraft operations: avg 50/day * 49% transient general aviation 33% local general aviation 12% air taxi 5% military <1% commercial * for 12-month period ending 31 December 2019
--	---

Additional Remarks

- A39- 16/34 FIRST 1,000 FT OF RWY 16 PCN REPORTED AS 28/F/D/X/U.
- BIRD ACTVTY ON & INVOF ARPT.
- FOR CD WHEN ATCT IS CLSD CTC HOUSTON APCH AT 281-443-5844 TO CNL IFR AT 281-443-5888.

Instrument Procedures

NOTE: All procedures below are presented as PDF files. If you need a reader for these files, you should [download](#) the free Adobe Reader.

NOT FOR NAVIGATION. Please procure official charts for flight.
 FAA instrument procedures published for use from 26 March 2020 at 0901Z to 23 April 2020 at 0900Z.

IAPs - Instrument Approach Procedures

ILS OR LOC RWY 12 **CHANGED**	download (338KB)
RNAV (GPS) RWY 12 **CHANGED**	download (270KB)
RNAV (GPS) RWY 16 **CHANGED**	download (239KB)
RNAV (GPS) RWY 30 **CHANGED**	download (244KB)
RNAV (GPS) RWY 34 **CHANGED**	download (222KB)
VOR/DME RWY 34 **CHANGED**	download (213KB)
VOR RWY 12 **CHANGED**	download (232KB)
NOTE: Special Alternate Minimums apply	download (43KB)
NOTE: Special Take-Off Minimums/Departure Procedures apply	download (70KB)

Other nearby airports with instrument procedures:

- [KBMT](#) - Beaumont Municipal Airport (12 nm NW)
- [KORG](#) - Orange County Airport (13 nm NE)
- [45R](#) - Hawthorne Field Airport (26 nm NW)
- [T00](#) - Chambers County Airport (35 nm W)
- [KUXL](#) - Southland Field Airport (35 nm E)

FBO, Fuel Providers, and Aircraft Ground Support

Business Name	Contact	Services / Description	Fuel Prices	Comments
no information available				
Jefferson County Fuel Service	409-719-4950	If you are affiliated with Jefferson County Fuel Service and would like to show here your services, contact info, web link, logo, and more, click here	100LL Jet A FS \$5.30 \$4.50 Updated 26-Mar-2020	write
			FS= Full service	

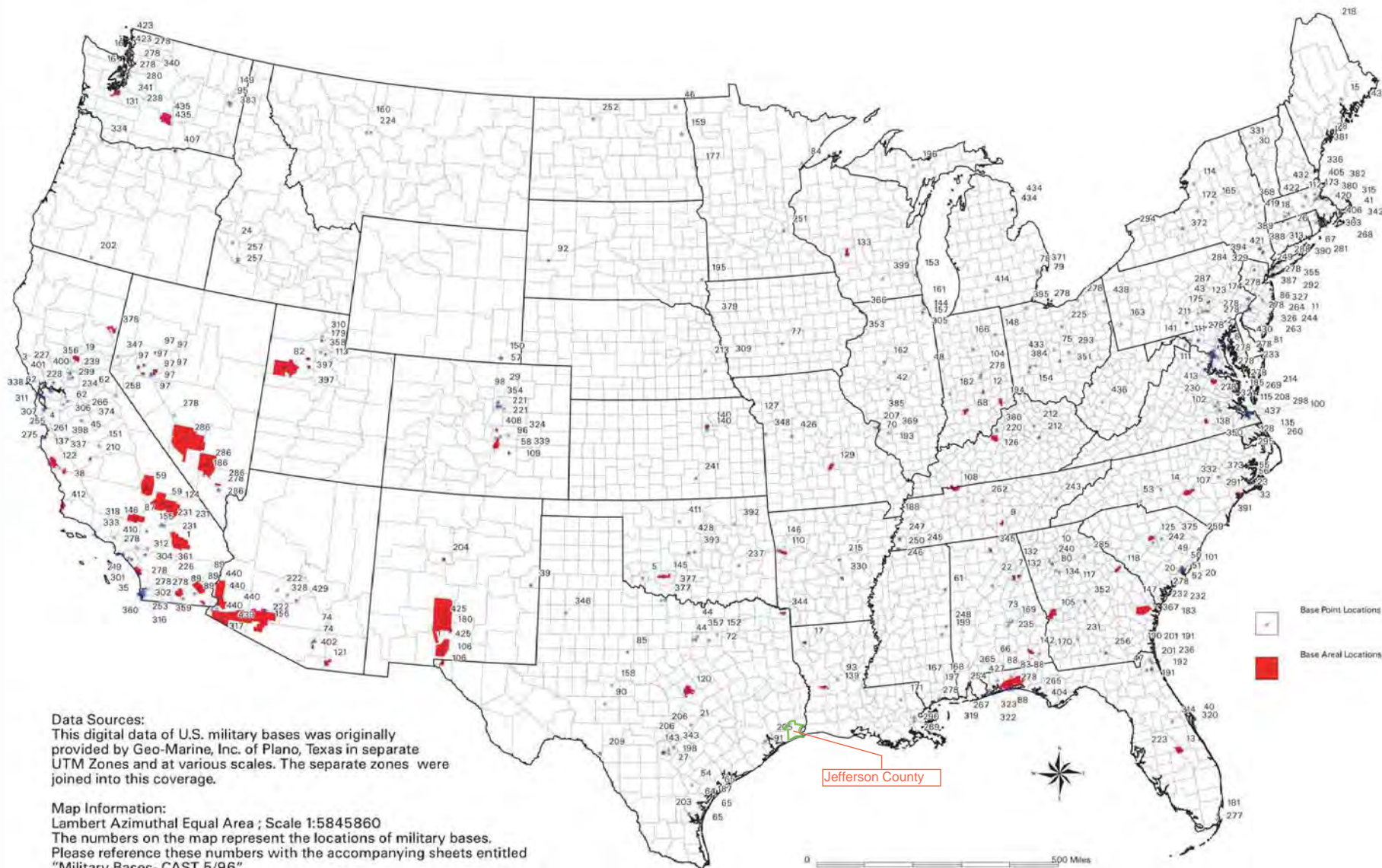
Would you like to see your business listed on this page?

If your business provides an interesting product or service to pilots, flight crews, aircraft, or users of the Jack Brooks Regional Airport, you should consider listing it here. To start the listing process, click on the button below

Other Pages about Jack Brooks Regional Airport

flysetx.com

Military Bases in the Continental United States



Data Sources:

This digital data of U.S. military bases was originally provided by Geo-Marine, Inc. of Plano, Texas in separate UTM Zones and at various scales. The separate zones were joined into this coverage.

Map Information:

Lambert Azimuthal Equal Area ; Scale 1:5845860
The numbers on the map represent the locations of military bases.
Please reference these numbers with the accompanying sheets entitled "Military Bases- CAST 5/96".

Groves - 7219179 - Sewer

Coastal Barrier Resources (CEST and EA)

General requirements	Legislation	Regulation
HUD financial assistance may not be used for most activities in units of the Coastal Barrier Resources System (CBRS). See 16 USC 3504 for limitations on federal expenditures affecting the CBRS.	Coastal Barrier Resources Act (CBRA) of 1982, as amended by the Coastal Barrier Improvement Act of 1990 (16 USC 3501)	
References		
https://www.hudexchange.info/environmental-review/coastal-barrier-resources		

Projects located in the following states must complete this form.

Alabama	Georgia	Massachusetts	New Jersey	Puerto Rico	Virgin Islands
Connecticut	Louisiana	Michigan	New York	Rhode Island	Virginia
Delaware	Maine	Minnesota	North Carolina	South Carolina	Wisconsin
Florida	Maryland	Mississippi	Ohio	Texas	

1. Is the project located in a CBRS Unit?

No → *Based on the response, the review is in compliance with this section. Continue to the Worksheet Summary below. Provide a map showing that the site is not within a CBRS Unit.*

Yes → *Continue to Question 2.*

Federal assistance for most activities may not be used at this location. You must either choose an alternate site or cancel the project. In very rare cases, federal monies can be spent within CBRS units for certain exempted activities (e.g., a nature trail), after consultation with the Fish and Wildlife Service (FWS) (see [16 USC 3505](#) for exceptions to limitations on expenditures).

2. Indicate your selected course of action.

After consultation with the FWS the project was given approval to continue
→ *Based on the response, the review is in compliance with this section. Continue to the Worksheet Summary below. Provide a map and documentation of a FWS approval.*

Project was not given approval
Project cannot proceed at this location.

Groves - 7219179 - Sewer

Worksheet Summary

Compliance Determination

Provide a clear description of your determination and a synopsis of the information that it was based on, such as:

- Map panel numbers and dates
- Names of all consulted parties and relevant consultation dates
- Names of plans or reports and relevant page numbers
- Any additional requirements specific to your region

The City of Groves is situated approximately 14 miles north of the nearest CBRS unit.

See maps and data gathered from <https://www.fws.gov/cbra/maps/index.html> and Google Earth.

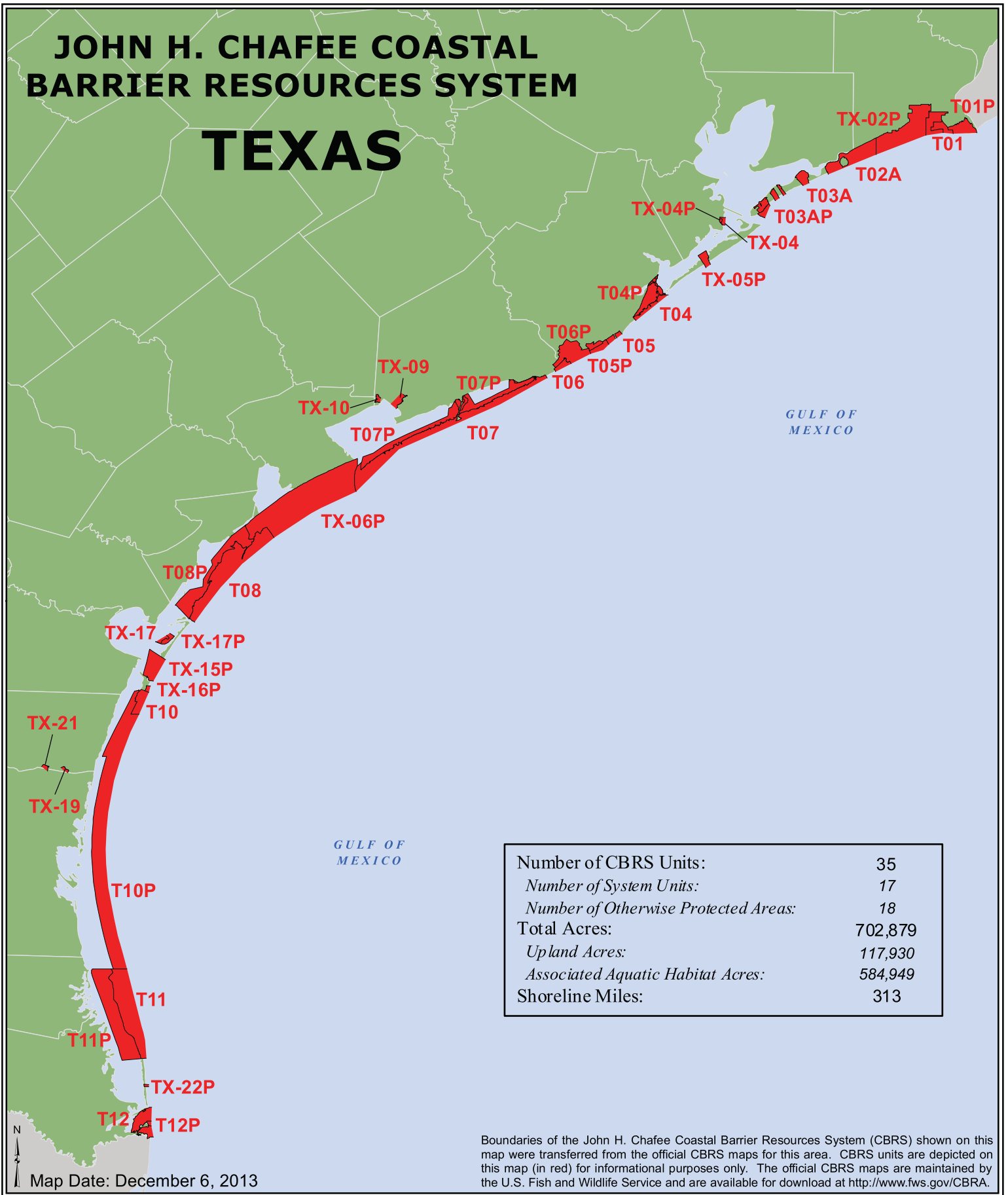
Are formal compliance steps or mitigation required?

Yes

No

JOHN H. CHAFEE COASTAL BARRIER RESOURCES SYSTEM

TEXAS



Number of CBRS Units:	35
Number of System Units:	17
Number of Otherwise Protected Areas:	18
Total Acres:	702,879
Upland Acres:	117,930
Associated Aquatic Habitat Acres:	584,949
Shoreline Miles:	313

Boundaries of the John H. Chafee Coastal Barrier Resources System (CBRS) shown on this map were transferred from the official CBRS maps for this area. CBRS units are depicted on this map (in red) for informational purposes only. The official CBRS maps are maintained by the U.S. Fish and Wildlife Service and are available for download at <http://www.fws.gov/CBRA>.

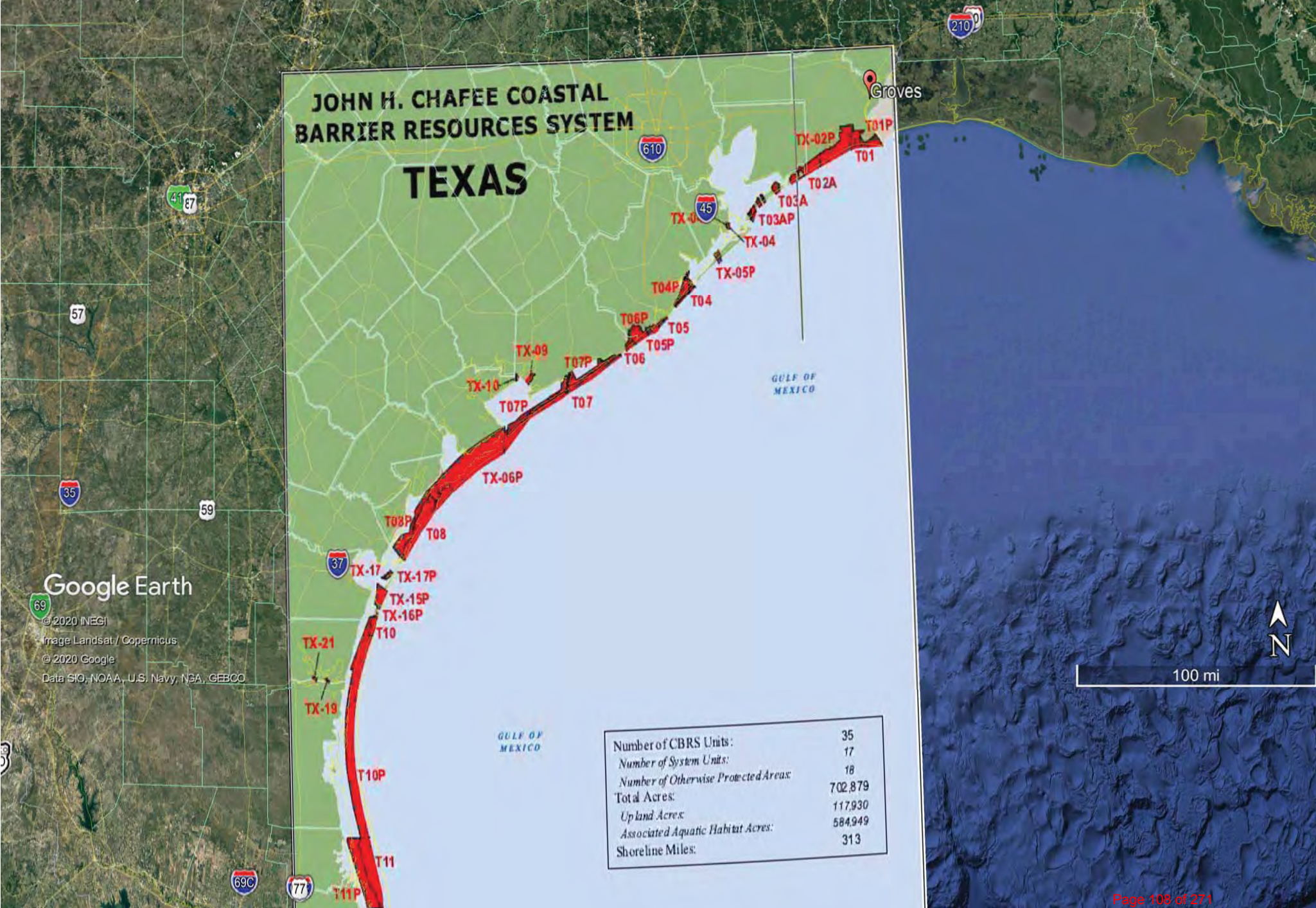
Map Date: December 6, 2013

Groves - 7219179 - Sewer

The below map contains a layer taken from www.fws.gov/cbra/maps/locator/tx.pdf showing the Texas Coastal Barrier Resources Zones. The City of Groves is situated approximately 11 miles to the north of these zones.

Legend

- Groves



Google Earth

© 2020 INEGI
 Image Landsat / Copernicus
 © 2020 Google
 Data SIO, NOAA, U.S. Navy, NGA, GEBCO

Number of CBRS Units:	35
Number of System Units:	17
Number of Otherwise Protected Areas:	18
Total Acres:	702,879
Upland Acres:	117,930
Associated Aquatic Habitat Acres:	584,949
Shoreline Miles:	313

Groves - 7219179 - Sewer

Flood Insurance (CEST and EA)

General requirements	Legislation	Regulation
Certain types of federal financial assistance may not be used in floodplains unless the community participates in National Flood Insurance Program and flood insurance is both obtained and maintained.	Flood Disaster Protection Act of 1973 as amended (42 USC 4001-4128)	24 CFR 50.4(b)(1) and 24 CFR 58.6(a) and (b); 24 CFR 55.1(b).
Reference		
https://www.hudexchange.info/environmental-review/flood-insurance		

1. Does this project involve financial assistance for construction, rehabilitation, or acquisition of a mobile home, building, or insurable personal property?

No. This project does not require flood insurance or is excepted from flood insurance. →
Continue to the Worksheet Summary.

Yes → *Continue to Question 2.*

2. Provide a FEMA/FIRM map showing the site.

The Federal Emergency Management Agency (FEMA) designates floodplains. The [FEMA Map Service Center](#) provides this information in the form of FEMA Flood Insurance Rate Maps (FIRMs). For projects in areas not mapped by FEMA, use the best available information to determine floodplain information. Include documentation, including a discussion of why this is the best available information for the site. Provide FEMA/FIRM floodplain zone designation, panel number, and date within your documentation.

Is the structure, part of the structure, or insurable property located in a FEMA-designated Special Flood Hazard Area?

No → *Continue to the Worksheet Summary.*

Yes → *Continue to Question 3.*

3. Is the community participating in the National Flood Insurance Program or has less than one year passed since FEMA notification of Special Flood Hazards?

Yes, the community is participating in the National Flood Insurance Program.

For loans, loan insurance or loan guarantees, flood insurance coverage must be continued for the term of the loan. For grants and other non-loan forms of financial assistance, flood insurance coverage must be continued for the life of the building irrespective of the transfer of ownership. The amount of coverage must equal the total project cost or the maximum coverage limit of the National Flood Insurance Program, whichever is less

Groves - 7219179 - Sewer

Provide a copy of the flood insurance policy declaration or a paid receipt for the current annual flood insurance premium and a copy of the application for flood insurance.

→ *Continue to the Worksheet Summary.*

- Yes, less than one year has passed since FEMA notification of Special Flood Hazards. If less than one year has passed since notification of Special Flood Hazards, no flood Insurance is required.

→ *Continue to the Worksheet Summary.*

- No. The community is not participating, or its participation has been suspended.

Federal assistance may not be used at this location. Cancel the project at this location.

Worksheet Summary

Compliance Determination

Provide a clear description of your determination and a synopsis of the information that it was based on, such as:

- Map panel numbers and dates
- Names of all consulted parties and relevant consultation dates
- Names of plans or reports and relevant page numbers
- Any additional requirements specific to your region

The project does not involve financial assistance for construction, rehabilitation, or acquisition of a mobile home, building, or insurable personal property.

The City of Groves is a participating community in FEMA's National Flood Program. See information taken from <https://www.fema.gov/cis/TX.pdf>

Are formal compliance steps or mitigation required?

Yes

No

Federal Emergency Management Agency Community Status Book Report TEXAS

Communities Participating in the National Flood Program

CID	Community Name	County	Init FHBM Identified	Init FIRM Identified	Curr Eff Map Date	Reg-Emer Date	Tribal
480685#	GRAHAM, CITY OF	YOUNG COUNTY	06/28/74	11/04/81	07/18/11	11/04/81	No
480357B	GRANBURY, CITY OF	HOOD COUNTY	07/09/76	01/15/88	04/05/19	01/15/88	No
485472B	GRAND PRAIRIE, CITY OF	ELLIS COUNTY/TARRANT COUNTY/DALLAS COUNTY		07/06/73	03/21/19	07/06/73	No
480634#	GRAND SALINE, CITY OF	VAN ZANDT COUNTY	05/10/74	11/23/82	12/17/10(M)	11/23/82	No
480643	GRANDFALLS, CITY OF	WARD COUNTY	09/13/74	08/01/87	08/01/87(L)	08/01/87	No
480881#	GRANDVIEW, CITY OF	JOHNSON COUNTY	07/11/75	09/27/91	12/04/12(M)	07/17/02	No
481046B	GRANGER, CITY OF	WILLIAMSON COUNTY	02/07/75	09/27/91	12/20/19	09/27/91	No
481149D	GRANITE SHOALS, CITY OF	BURNET COUNTY	07/18/75	11/16/90	11/01/19	11/16/90	No
480873#	GRAPELAND, CITY OF	HOUSTON COUNTY	11/19/76	08/01/08	04/04/11(M)	08/01/08	No
480598#	GRAPEVINE, CITY OF	DENTON COUNTY/DALLAS COUNTY/TARRANT COUNTY	06/28/74	11/17/82	07/07/14	11/17/82	No
481222#	GRAY COUNTY *	GRAY COUNTY		11/04/10	11/04/10	11/04/10	No
480829#	GRAYSON COUNTY*	GRAYSON COUNTY	12/20/77	05/18/92	09/29/10	05/18/92	No
485473#	GREENVILLE, CITY OF	HUNT COUNTY		08/17/71	01/06/12	08/13/71	No
480261#	GREGG COUNTY *	GREGG COUNTY	01/03/78	01/03/90	09/03/14	01/03/90	No
480555B	GREGORY, CITY OF	SAN PATRICIO COUNTY	06/07/74	04/15/81	11/04/16	04/15/81	No
480039#	GREY FOREST, CITY OF	BEXAR COUNTY	11/01/74	07/16/80	09/29/10	07/16/80	No
481173#	GRIMES COUNTY *	GRIMES COUNTY	06/17/77	08/01/88	04/03/12(M)	08/01/88	No
480912#	GROESBECK, CITY OF	LIMESTONE COUNTY	12/10/76	10/15/85	09/16/11(M)	10/15/85	No
480726	GROOM, CITY OF	CARSON COUNTY	12/03/76	06/19/85	06/19/85(M)	06/19/85	No
485475#	GROVES, CITY OF	JEFFERSON COUNTY	03/26/70	11/13/70	01/06/83	11/13/70	No
481032	GROVETON, CITY OF	TRINITY COUNTY	11/05/76	06/19/85	06/19/85(M)	06/19/85	No
481104	GRUVER, CITY OF	HANSFORD COUNTY	11/05/76	02/15/85	02/15/85(M)	02/15/85	No
480266#	GUADALUPE COUNTY *	GUADALUPE COUNTY	01/24/75	03/01/79	11/02/07	03/01/79	No
480328#	GUN BARREL CITY, CITY OF	HENDERSON COUNTY	11/08/74	09/27/91	04/05/10	06/14/94	No
480832#	GUNTER, CITY OF	GRAYSON COUNTY	07/11/75	01/18/88	09/29/10(M)	01/18/88	No
481607#	HACKBERRY, CITY OF	DENTON COUNTY		04/02/97	04/18/11	04/02/97	No
481223#	HALE COUNTY*	HALE COUNTY	01/03/78	02/01/88	02/18/11	02/01/88	No
480276	HALL COUNTY*	HALL COUNTY				07/28/00(E)	No
485476#	HALLETTSVILLE, CITY OF	LAVACA COUNTY		07/07/72	11/26/10	07/07/72	No
480599B	HALTOM CITY, CITY OF	TARRANT COUNTY	06/28/74	02/01/78	03/21/19	02/01/78	No
480281#	HAMILTON, CITY OF	HAMILTON COUNTY	11/26/76	06/01/87	09/04/91	06/01/87	No
480402#	HAMLIN, CITY OF	JONES COUNTY/FISHER COUNTY	05/10/74	07/01/87	10/04/11(M)	07/01/87	No
481224	HANSFORD COUNTY*	HANSFORD COUNTY				08/30/00(E)	No
481011	HAPPY, CITY OF	SWISHER COUNTY	02/14/75	09/01/07	09/01/07(L)	09/01/07	No
480284#	HARDIN COUNTY *	HARDIN COUNTY		09/29/78	10/06/10	09/29/78	No
481270B	HARDIN, CITY OF	LIBERTY COUNTY		05/02/08	01/19/18	04/09/85	No
480029#	HARKER HEIGHTS, CITY OF	BELL COUNTY	05/24/74	08/03/81	09/26/08	08/03/81	No
485477A	HARLINGEN, CITY OF	CAMERON COUNTY	06/23/72	06/23/72	02/16/18	06/23/72	No
480287G	HARRIS COUNTY*	HARRIS COUNTY		05/26/70	11/15/19	05/26/70	No
480847#	HARRISON COUNTY*	HARRISON COUNTY	09/06/77	11/01/89	09/03/14	11/01/89	No
480738	HART, CITY OF	CASTRO COUNTY	06/27/75		06/27/75	07/13/06(E)	No
480851#	HASKELL COUNTY *	HASKELL COUNTY	07/15/80	10/15/85	10/15/85(M)	10/15/85	No
480320#	HASKELL, CITY OF	HASKELL COUNTY	05/17/74	09/18/87	09/18/87	09/18/87	No
480600B	HASLET, CITY OF	DENTON COUNTY/TARRANT COUNTY	11/01/74	10/15/85	03/21/19	10/15/85	No
481056#	HAWKINS, CITY OF	WOOD COUNTY	09/12/75	09/03/10	09/03/10(M)	02/14/19	No
480885#	HAWLEY, CITY OF	JONES COUNTY	11/19/76	07/01/87	10/04/11(M)	07/01/87	No
480321#	HAYS COUNTY*	HAYS COUNTY	03/21/78	06/16/93	09/02/05	06/16/93	No
481669#	HAYS, CITY OF	HAYS COUNTY		02/18/98	09/02/05	11/07/11	No
480542#	HEARNE, CITY OF	ROBERTSON COUNTY	03/29/74	08/19/86	07/18/11	08/19/86	No

Groves - 7219179 - Sewer

Air Quality (CEST and EA)

General Requirements	Legislation	Regulation
The Clean Air Act is administered by the U.S. Environmental Protection Agency (EPA), which sets national standards on ambient pollutants. In addition, the Clean Air Act is administered by States, which must develop State Implementation Plans (SIPs) to regulate their state air quality. Projects funded by HUD must demonstrate that they conform to the appropriate SIP.	Clean Air Act (42 USC 7401 et seq.) as amended particularly Section 176(c) and (d) (42 USC 7506(c) and (d))	40 CFR Parts 6, 51 and 93
Reference		
https://www.hudexchange.info/environmental-review/air-quality		

Scope of Work

- 1. Does your project include new construction or conversion of land use facilitating the development of public, commercial, or industrial facilities OR five or more dwelling units?**

Yes

→ Continue to Question 2.

No

Based on the response, the review is in compliance with this section. Continue to the Worksheet Summary below. Provide any documents used to make your determination.

Air Quality Attainment Status of Project's County or Air Quality Management District

- 2. Is your project's air quality management district or county in non-attainment or maintenance status for any criteria pollutants?**

Follow the link below to determine compliance status of project county or air quality management district:

<http://www.epa.gov/oaqps001/greenbk/>

No, project's county or air quality management district is in attainment status for all criteria pollutants

→ Based on the response, the review is in compliance with this section. Continue to the Worksheet Summary below. Provide any documents used to make your determination.

Yes, project's management district or county is in non-attainment or maintenance status for one or more criteria pollutants.

Groves - 7219179 - Sewer

Describe the findings:

→ Continue to Question 3.

- 3. Determine the estimated emissions levels of your project for each of those criteria pollutants that are in non-attainment or maintenance status on your project area. Will your project exceed any of the *de minimis* or *threshold* emissions levels of non-attainment and maintenance level pollutants or exceed the screening levels established by the state or air quality management district?**

No, the project will not exceed *de minimis* or threshold emissions levels or screening levels

→ Based on the response, the review is in compliance with this section. Continue to the Worksheet Summary below. Explain how you determined that the project would not exceed *de minimis* or threshold emissions.

Yes, the project exceeds *de minimis* emissions levels or screening levels.

→ Continue to Question 4. Explain how you determined that the project would not exceed *de minimis* or threshold emissions in the Worksheet Summary.

- 4. For the project to be brought into compliance with this section, all adverse impacts must be mitigated. Explain in detail the exact measures that must be implemented to mitigate for the impact or effect, including the timeline for implementation.**

Groves - 7219179 - Sewer

Worksheet Summary

Compliance Determination

Provide a clear description of your determination and a synopsis of the information that it was based on, such as:

- Map panel numbers and dates
- Names of all consulted parties and relevant consultation dates
- Names of plans or reports and relevant page numbers
- Any additional requirements specific to your region

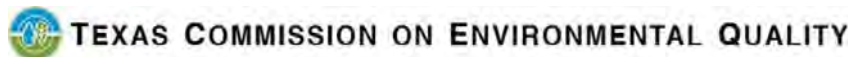
The City of Groves is situated in Jefferson County. Jefferson County is not designated as NON-ATTAINMENT by the EPA.

See maps and data taken from <https://www3.epa.gov/airquality/greenbook/map/mapnpoll.pdf> ; <https://www.tceq.texas.gov/airquality/sip/bpa/sip-bpa>, and Google Earth

Are formal compliance steps or mitigation required?

Yes

No



(<https://www.tceq.texas.gov>)

Home (<https://www.tceq.texas.gov>) / Air Quality (<https://www.tceq.texas.gov/airquality>) / SIP (<https://www.tceq.texas.gov/airquality/sip>) / Beaumont-Port Arthur SIP (<https://www.tceq.texas.gov/airquality/sip/bpa>) / Beaumont-Port Arthur: Current Attainment Status

Beaumont-Port Arthur: Current Attainment Status

Compliance of BPA-area counties with the National Ambient Air Quality Standards (NAAQS).

Note: This table is intended to provide a listing of designations and classifications for current, active National Ambient Air Quality Standards (NAAQS). While NAAQS which have been revoked by the EPA do not appear in this table, some anti-backsliding obligations may continue to apply for revoked standards. This table is to be used for informational purposes only and should not be used to determine regulatory requirements in any of the counties listed.

BPA-Area Attainment Status by Pollutant

Pollutant	Primary NAAQS	Averaging Period	Designation	Counties	Attainment Deadline
Ozone (O ₃)*	0.070 ppm (2015 standard)	8-hour	Attainment/ Unclassifiable (Effective Jan 16, 2018)	Hardin, Jefferson, Orange	
	0.075 ppm (2008 standard)	8-hour	Unclassifiable/ Attainment	Hardin, Jefferson, Orange	
Lead (Pb)	0.15 µg/m ³ (2008 standard)	Rolling 3-Month Average	Unclassifiable/ Attainment		
Carbon Monoxide (CO)	9 ppm	8-hour	Unclassifiable/ Attainment		
	35 ppm	1-hour	Unclassifiable/ Attainment		
Nitrogen Dioxide (NO ₂)	0.053 ppm	Annual	Unclassifiable/ Attainment		
	100 ppb	1-hour	Unclassifiable/ Attainment		
Particulate Matter (PM ₁₀)	150 µg/m ³	24-hour	Unclassifiable/ Attainment		
Particulate Matter (PM _{2.5})	12.0 µg/m ³ (2012 standard)	Annual (arithmetic mean)	Unclassifiable/ Attainment		
	15.0 µg/m ³ (1997 standard)	Annual (arithmetic mean)	Unclassifiable/ Attainment		
	35 µg/m ³	24-hour	Unclassifiable/ Attainment		
Sulfur Dioxide (SO ₂)	0.03 ppm**	Annual (arithmetic mean)	Unclassifiable/ Attainment		

0.14 ppm**	24-hour	Unclassifiable/ Attainment	
75 ppb	1-hour	Governor's recommendation: Attainment	Jefferson

*The United States Environmental Protection Agency (EPA) revoked the one-hour ozone standard and the 1997 eight-hour ozone standard in all areas, although some areas have continuing obligations under these standards. See **ozone history** (<https://www.tceq.texas.gov/airquality/sip/bpa/bpa-ozone-history>) for more information.

**Standard will be revoked one year after the effective date of final designations for the 75 ppb standard.

For more information on attainment status, visit the EPA's **Green Book** (<https://www.epa.gov/green-book>) webpage regarding nonattainment areas for criteria pollutants.

BPA Attainment Areas

2015 Eight-Hour Ozone Standard Designations: Attainment/Unclassifiable, effective January 16, 2018 (**82 FR 54232**) (<https://www.gpo.gov/fdsys/pkg/FR-2017-11-16/pdf/2017-24640.pdf>)

On October 1, 2015, the EPA lowered the primary and secondary eight-hour ozone NAAQS to 0.070 parts per million (**80 FR 65292**) (<https://www.gpo.gov/fdsys/pkg/FR-2015-10-26/pdf/2015-26594.pdf>). Hardin, Jefferson, and Orange Counties were designated attainment/unclassifiable under the 2015 eight-hour ozone NAAQS, effective January 16, 2018.

2008 Eight-Hour Ozone Standard Designation: Unclassifiable/Attainment, effective July 20, 2012 (**77 FR 30088**) (<http://www.gpo.gov/fdsys/pkg/FR-2012-05-21/pdf/2012-11618.pdf>) (https://www.tceq.texas.gov/help/policies/linking_policy.html)

On March 27, 2008, the EPA lowered the primary and secondary eight-hour ozone NAAQS to 0.075 parts per million (**73 FR 16436**) (<http://edocket.access.gpo.gov/2008/pdf/E8-5645.pdf>). Hardin, Jefferson, and Orange Counties were designated unclassifiable/attainment under the 2008 eight-hour ozone NAAQS, effective July 20, 2012.

1997 Eight-Hour Ozone Standard Designation: Attainment (Maintenance), effective November 19, 2010 (**75 FR 64675**) (<http://www.gpo.gov/fdsys/pkg/FR-2010-10-20/pdf/2010-26261.pdf>) (https://www.tceq.texas.gov/help/policies/linking_policy.html)

The BPA area, including Hardin, Jefferson, and Orange counties, was originally designated as a marginal nonattainment area under the 1997 eight-hour ozone standard and was later reclassified to moderate nonattainment. In December 2008, the TCEQ submitted a redesignation request and maintenance-plan SIP revision for the BPA area using certified monitoring data from 2005, 2006, and 2007. On October 20, 2010, the EPA published notice in the *Federal Register* finalizing approval of the redesignation request and maintenance-plan SIP revision, including a determination that the BPA area has attained the 1997 eight-hour ozone standard and has met all of the applicable 1997 eight-hour ozone requirements and one-hour ozone anti-backsliding requirements for the purposes of redesignation. The EPA redesignated the BPA area to attainment for the 1997 eight-hour ozone standard effective November 19, 2010 (**75 FR 64675**) (<https://www.gpo.gov/fdsys/pkg/FR-2010-10-20/pdf/2010-26261.pdf>).

National Ambient Air Quality Standards

The EPA has set **National Ambient Air Quality Standards** (<https://www.epa.gov/criteria-air-pollutants/naaqs-table>) for six principal criteria pollutants: ground-level ozone, lead, carbon monoxide, nitrogen dioxide, sulfur dioxide, and particulate matter.

Within one year after promulgation of a new or revised NAAQS for any pollutant, the governor must submit designation recommendations to the EPA for all areas of the state. The EPA must then promulgate the designations within two years of promulgation of the revised NAAQS. Areas that do not meet (or contribute to ambient air quality in a nearby area that does not meet) the NAAQS are designated "nonattainment." Areas that meet the NAAQS are designated "attainment," and areas that cannot be classified based on the available information, "unclassifiable."

For ozone, the federal Clean Air Act establishes nonattainment-area classifications ranked according to the severity of the area's air-pollution problem. These classifications—*marginal*, *moderate*, *serious*, *severe*, and *extreme*—translate to varying requirements with which Texas and nonattainment areas must comply.

Data (<https://www.tceq.texas.gov/agency/data>)

Forms (https://www.tceq.texas.gov/search_forms.html)

Maps (<https://www.tceq.texas.gov/agency/data/maps.html>)

Public Notices (https://www.tceq.texas.gov/agency/decisions/cc/pub_notice.html)

Publications (/publications)

Records (/agency/data)

Webcasts (<https://www.tceq.texas.gov/agency/decisions/agendas/webcasts.html>)

TCEQ Online Services

e-Pay, Permits

Licenses, Reporting

Filing, Comments (/events/e-services)

- **Cleanups, Remediation (/remediation)**
- **Emergency Response (/response)**
- **Licensing (/licensing)**
- **Permits, Registration (/permitting/business_permitting.html)**
- **Preventing Pollution (/p2/pollution_prevention.html)**
- **Recycling (/p2/recycle/recycling.html)**
- **Reporting (/permitting/reporting.html)**
- **Rules (/rules/rules_rulemaking.html)**



How are we doing? Take our customer satisfaction survey

<https://www.tceq.texas.gov/goto/customersurvey>

Home

[\(/ \)About Us \(/agency/about-the-tceq\)](#)

Online Services (/e-services)

Environmental Emergencies (/response)

For TCEQ

[Employees \(/agency/employees.html\)](#)

Connect With Us

Contact Us (/agency/directory/)

Working With Us (/agency/public_workingwithus.html)

<http://www.youtube.com/user/TCEQNews>



<https://twitter.com/TCEQ>



[\(/goto/govdelivery\)](#)

Programs

Air (/agency/air_main.html)

Land (/agency/land_main.html)

Water (/agency/water_main.html)

Permits (/permitting/business_permitting.html)

Licenses (/licensing/licensing)

Reporting (/permitting/reporting.html)

Documents

Data and Records (/agency/data)

Rules (/rules)

Forms (/search_forms.html)

Publications (/publications)

Maps (/agency/data/maps.html)

Public Notices

[\(/agency/decisions/cc/pub_notice.html\)](#)

Site Help (/help) | Disclaimer (/help/policies/disclaimer_policy.html) | Site Policies (/help/policies/index.html) | Accessibility (/help/policies/accessibility_policy.html) | Website Archive (<https://www.tceq.texas.gov/agency/data/tceq-website-content-archive>) | Our Compact with Texans (/agency/decisions/participation/permitting-participation/compact.html) | TCEQ Homeland Security (/response/security/index.html)

Statewide Links: **Texas.gov (<http://www.texas.gov/>)** | **Texas Homeland Security (<http://www.texashomelandsecurity.org/>)**

| **TRAIL Statewide Archive (<https://www.tsl.texas.gov/trail/index.html>)** | **Texas Veterans Portal**

(<https://veterans.portal.texas.gov/>)

© 2002-2020 Texas Commission on Environmental Quality

Last Modified 2019-10-11



TEXAS COMMISSION ON ENVIRONMENTAL QUALITY

(<https://www.tceq.texas.gov>)

Home (<https://www.tceq.texas.gov>) / Air Quality (<https://www.tceq.texas.gov/airquality>) / SIP (<https://www.tceq.texas.gov/airquality/sip>) / Beaumont-Port Arthur SIP

Beaumont-Port Arthur and the State Implementation Plan

Information on the State Implementation Plan (SIP) to improve air quality in the Beaumont-Port Arthur (BPA) area and meet the requirements of the Federal Clean Air Act. The BPA area consists of Hardin, Jefferson, and Orange Counties.

Attainment Status

Current air quality designations for the six criteria pollutants

- **Current Attainment Status** (<https://www.tceq.texas.gov/airquality/sip/bpa/bpa-status>)
- **Ozone Design Values** (http://www.tceq.texas.gov/cgi-bin/compliance/monops/8hr_attainment.pl)

Air Quality History

BPA air quality history from the 1990s to present

- **Ozone History** (<https://www.tceq.texas.gov/airquality/sip/bpa/bpa-ozone-history>)



Latest Activities

Information about the latest events and activities related to BPA and the SIP

- **Latest Ozone Planning Activities** (<https://www.tceq.texas.gov/airquality/sip/bpa/bpa-latest-ozone>)

Air Quality Plans

Adopted SIP revisions and agreements from the 1970s to the present

- **Current Ozone Air Quality Plan** (http://www.tceq.texas.gov/assets/public/implementation/air/sip/bpa/BPA_MP_Dec2008.pdf)
- **Complete List of Texas SIP Revisions** (<https://www.tceq.texas.gov/airquality/sip/siplans.html>) (see BPA column)

Air Quality Control Measures

Information on air quality control measures implemented in Texas

- **Texas Air Quality Rules** (<https://www.tceq.texas.gov/airquality/sip/sipstrategies.html>)
 - **Stationary Source Rules for the BPA Area** (<https://www.tceq.texas.gov/airquality/stationary-rules/bpa>)

Contact Information and Related Links

How to contact (<https://www.tceq.texas.gov/airquality/sip/bpa/bpa-links>) TCEQ SIP staff, local air quality planning groups, and other helpful links

Data (<https://www.tceq.texas.gov/agency/data>)

Forms (https://www.tceq.texas.gov/search_forms.html)

Maps (<https://www.tceq.texas.gov/agency/data/maps.html>)

Public Notices (https://www.tceq.texas.gov/agency/decisions/cc/pub_notice.html)

Publications (/publications)

Records (/agency/data)

Webcasts (<https://www.tceq.texas.gov/agency/decisions/agendas/webcasts.html>)

TCEQ Online Services

e-Pay, Permits

Licenses, Reporting

Filing, Comments (/events/e-services)

-
- **Cleanups, Remediation** (/remediation)
 - **Emergency Response** (/response)
 - **Licensing** (/licensing)
 - **Permits, Registration** (/permitting/business_permitting.html)
 - **Preventing Pollution** (/p2/pollution_prevention.html)
 - **Recycling** (/p2/recycle/recycling.html)
 - **Reporting** (/permitting/reporting.html)

- [Rules \(/rules/rules_rulemaking.html\)](/rules/rules_rulemaking.html)



How are we doing? Take our customer satisfaction survey

<https://www.tceq.texas.gov/goto/customersurvey>

Home

[\(/\)About Us \(/agency/about-the-tceq\)](#)

[Online Services \(/e-services\)](#)

[Environmental Emergencies \(/response\)](#)


For TCEQ

[Employees \(/agency/employees.html\)](/agency/employees.html)

Connect With Us

[Contact Us \(/agency/directory/\)](/agency/directory/)

[Working With Us \(/agency/public_workingwithus.html\)](/agency/public_workingwithus.html)

 <http://www.youtube.com/user/TCEQNews>

<https://twitter.com/TCEQ>

 [\(/goto/govdelivery\)](/goto/govdelivery)

Programs

[Air \(/agency/air_main.html\)](/agency/air_main.html)

[Land \(/agency/land_main.html\)](/agency/land_main.html)

[Water \(/agency/water_main.html\)](/agency/water_main.html)

[Permits \(/permitting/business_permitting.html\)](/permitting/business_permitting.html)

[Licenses \(/licensing/licensing\)](/licensing/licensing)

[Reporting \(/permitting/reporting.html\)](/permitting/reporting.html)

Documents

[Data and Records \(/agency/data\)](/agency/data)

[Rules \(/rules\)](/rules)

[Forms \(/search_forms.html\)](/search_forms.html)

[Publications \(/publications\)](/publications)

[Maps \(/agency/data/maps.html\)](/agency/data/maps.html)

[Public Notices](#)

[\(/agency/decisions/cc/pub_notice.html\)](/agency/decisions/cc/pub_notice.html)

[Site Help \(/help\)](/help) | [Disclaimer \(/help/policies/disclaimer_policy.html\)](/help/policies/disclaimer_policy.html) | [Site Policies \(/help/policies/index.html\)](/help/policies/index.html) | [Accessibility \(/help/policies/accessibility_policy.html\)](/help/policies/accessibility_policy.html) | [Website Archive \(https://www.tceq.texas.gov/agency/data/tceq-website-content-archive\)](https://www.tceq.texas.gov/agency/data/tceq-website-content-archive) | [Our Compact with Texans \(/agency/decisions/participation/permitting-participation/compact.html\)](/agency/decisions/participation/permitting-participation/compact.html) | [TCEQ Homeland Security \(/response/security/index.html\)](/response/security/index.html)

Statewide Links: [Texas.gov \(http://www.texas.gov/\)](http://www.texas.gov/) | [Texas Homeland Security \(http://www.texashomelandsecurity.org/\)](http://www.texashomelandsecurity.org/)

| [TRAIL Statewide Archive \(https://www.tsl.texas.gov/trail/index.html\)](https://www.tsl.texas.gov/trail/index.html) | [Texas Veterans Portal \(https://veterans.portal.texas.gov/\)](https://veterans.portal.texas.gov/)

© 2002-2020 Texas Commission on Environmental Quality

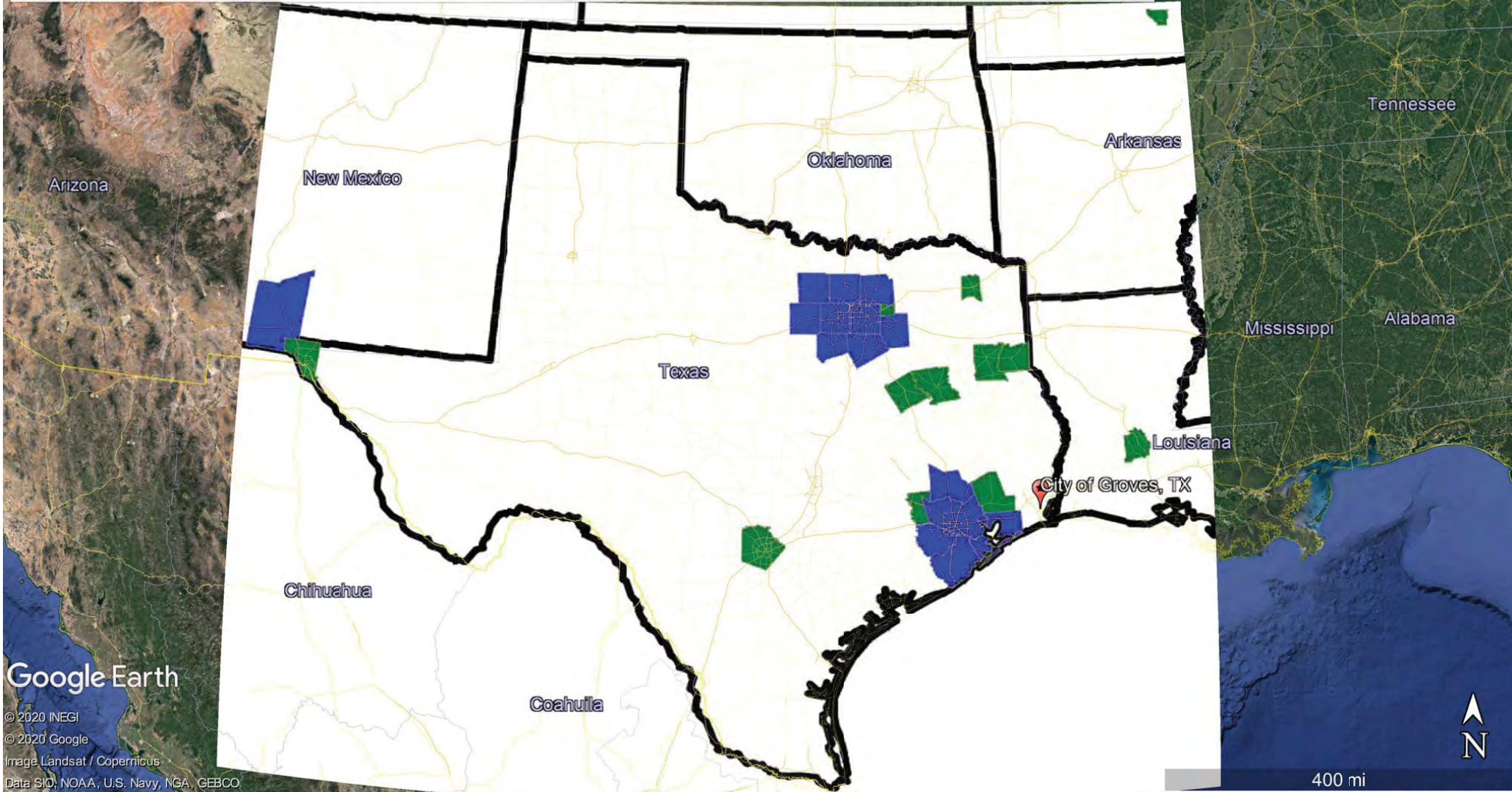
Last Modified 2020-01-13

Air Quality - Groves 7219179 - Sewer

The below map contains a layer taken from www3.epa.gov/airquality/greenbook/map/mapnpoll.pdf showing that the the City of Groves is not located in or near an EPA designated NON-ATTAINMENT area

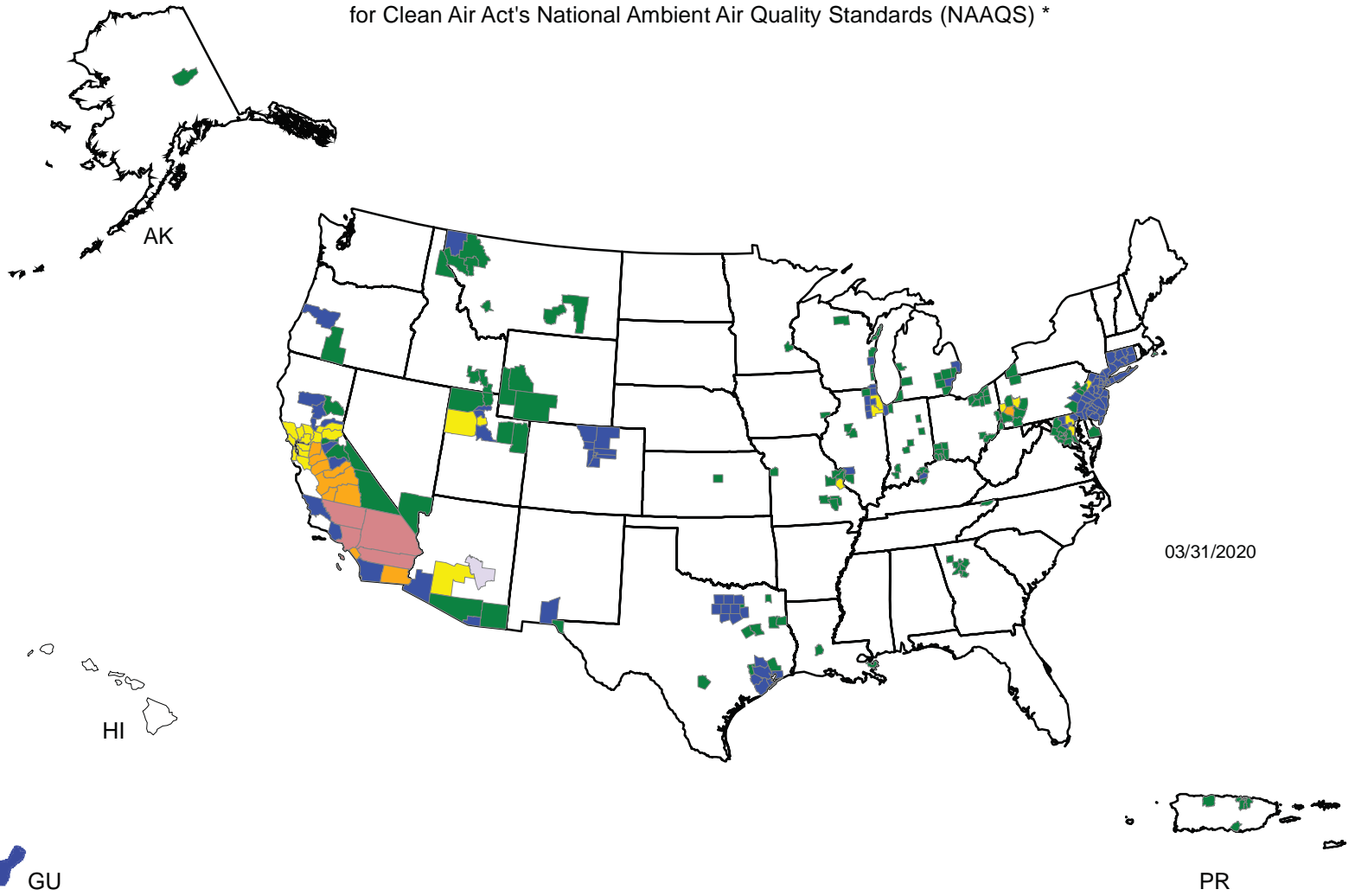
Legend

City of Groves, TX



Counties Designated "Nonattainment"

for Clean Air Act's National Ambient Air Quality Standards (NAAQS) *



Legend **

- County Designated Nonattainment for 6 NAAQS Pollutants
- County Designated Nonattainment for 5 NAAQS Pollutants
- County Designated Nonattainment for 4 NAAQS Pollutants
- County Designated Nonattainment for 3 NAAQS Pollutants
- County Designated Nonattainment for 2 NAAQS Pollutants
- County Designated Nonattainment for 1 NAAQS Pollutant

* The National Ambient Air Quality Standards (NAAQS) are health standards for Carbon Monoxide, Lead (1978 and 2008), Nitrogen Dioxide, 8-hour Ozone (2008), Particulate Matter (PM-10 and PM-2.5 (1997, 2006 and 2012), and Sulfur Dioxide.(1971 and 2010)

** Included in the counts are counties designated for NAAQS and revised NAAQS pollutants. Revoked 1-hour (1979) and 8-hour Ozone (1997) are excluded. Partial counties, those with part of the county designated nonattainment and part attainment, are shown as full counties on the map.

Groves - 7219179 - Sewer

Coastal Zone Management Act (CEST and EA)

General requirements	Legislation	Regulation
Federal assistance to applicant agencies for activities affecting any coastal use or resource is granted only when such activities are consistent with federally approved State Coastal Zone Management Act Plans.	Coastal Zone Management Act (16 USC 1451-1464), particularly section 307(c) and (d) (16 USC 1456(c) and (d))	15 CFR Part 930
References		
https://www.onecpd.info/environmental-review/coastal-zone-management		

Projects located in the following states must complete this form.

Alabama	Florida	Louisiana	Mississippi	Ohio	Texas
Alaska	Georgia	Maine	New Hampshire	Oregon	Virgin Islands
American Samona	Guam	Maryland	New Jersey	Pennsylvania	Virginia
California	Hawaii	Massachusetts	New York	Puerto Rico	Washington
Connecticut	Illinois	Michigan	North Carolina	Rhode Island	Wisconsin
Delaware	Indiana	Minnesota	Northern Mariana Islands	South Carolina	

1. Is the project located in, or does it affect, a Coastal Zone as defined in your state Coastal Management Plan?

Yes → *Continue to Question 2.*

No → *Based on the response, the review is in compliance with this section. Continue to the Worksheet Summary below. Provide a map showing that the site is not within a Coastal Zone.*

2. Does this project include activities that are subject to state review?

Yes → *Continue to Question 3.*

No → *Based on the response, the review is in compliance with this section. Continue to the Worksheet Summary below. Provide documentation used to make your determination.*

3. Has this project been determined to be consistent with the State Coastal Management Program?

Yes, with mitigation. → *Continue to Question 4.*

Yes, without mitigation. → *Based on the response, the review is in compliance with this section. Continue to the Worksheet Summary below. Provide documentation used to make your determination.*

Groves - 7219179 - Sewer

No, project must be canceled.

Project cannot proceed at this location.

4. Explain in detail the proposed measures that must be implemented to mitigate for the impact or effect, including the timeline for implementation.

→ *Continue to the Worksheet Summary below. Provide documentation of the consultation (including the State Coastal Management Program letter of consistency) and any other documentation used to make your determination.*

Worksheet Summary

Compliance Determination

Provide a clear description of your determination and a synopsis of the information that it was based on, such as:

- Map panel numbers and dates
- Names of all consulted parties and relevant consultation dates
- Names of plans or reports and relevant page numbers
- Any additional requirements specific to your region

Located in Jefferson County, the City of Groves is part of the Texas Coastal Zone. Request for consistency review was submitted to the TX GLO Coastal Branch on 3/25/2020. GLO Coastal returned a determination of “No Adverse Effect” on 3/26/2020.

See maps and data taken from <https://glo.texas.gov/coast/coastal-management/forms/files/CoastalBoundaryMap.pdf>, and Google Earth, along with “No Adverse Effect” letter dated 3/26/2020.

Are formal compliance steps or mitigation required?

Yes

No

The Texas Coastal Zone





TEXAS GENERAL LAND OFFICE
GEORGE P. BUSH, COMMISSIONER

March 26, 2020

David J. Waxman, Inc.
P.O. Drawer 900
Jasper, TX 75951
ATTN: Wesley McPhail

**Re: City of Groves
Sewer Improvements
Groves, Jefferson County, Texas
CMP#: 20-1192-F5**

Dear Mr. McPhail:

Based on information provided to the Texas Coastal Management Program on the above project, it has been determined that it will likely not have adverse impacts on coastal natural resource areas (CNRAs) in the coastal zone. However, siting and construction should avoid and minimize impacts to CNRAs. If a U. S. Army Corps of Engineers permit is required, it will be subject to consistency review under the Texas Coastal Management Program.

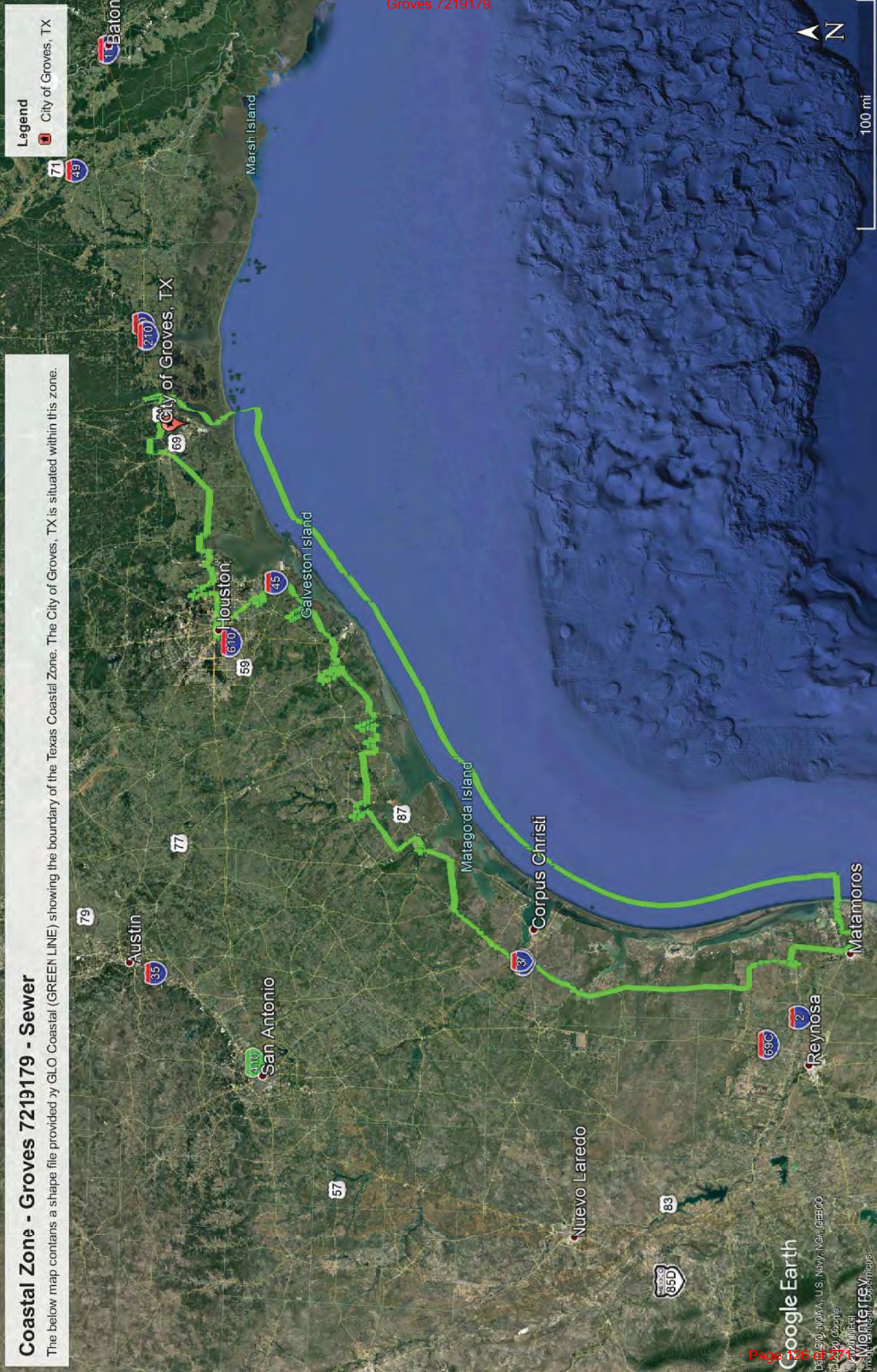
Please forward this letter to applicable parties. If you have any questions or concerns, please contact me at (409) 741-4057 or at federal.consistency@glo.texas.gov.

Sincerely,

Allison Buchtien
Coastal Protection
Texas General Land Office

Coastal Zone - Groves 7219179 - Sewer

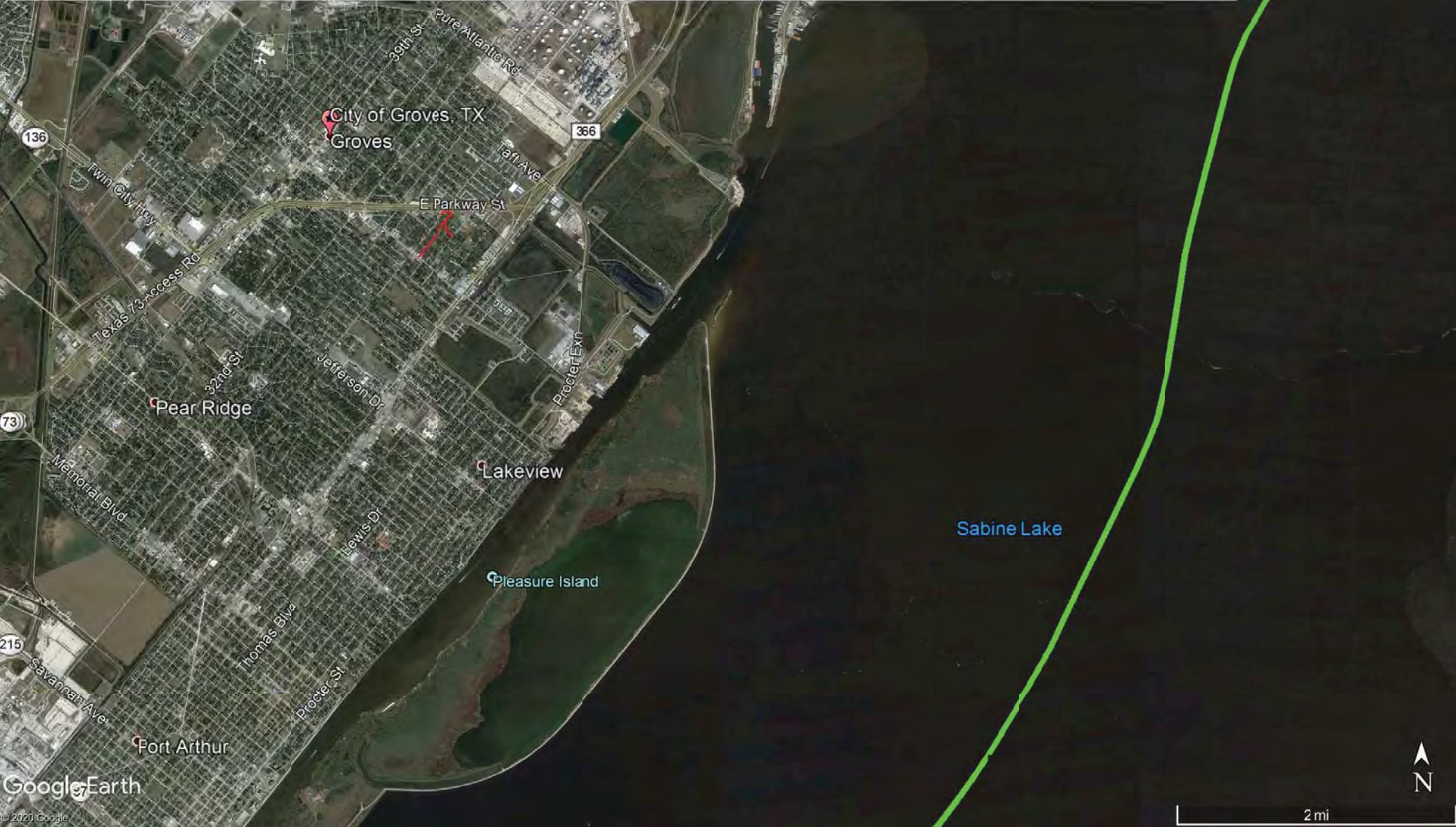
The below map contains a shape file provided by GLO Coastal (GREEN LINE) showing the boundary of the Texas Coastal Zone. The City of Groves, TX is situated within this zone.



Coastal Zone - Groves 7219179 - Sewer

The below map contains a shape file provided by GLO Coastal (GREEN LINE) showing the boundary of the Texas Coastal Zone. The City of Groves, TX is situated within this zone. The RED LINES show the locations of EXISTING Sewer Lines that are to be rehabilitated as part of the City's 2019 CDBG Grant Project. This work will address a TCEQ agreed order for the reduction of I & I through the replacement of EXISTING SEWER LINES with larger lines that will allow for increased capacity and better service. Net impact should be positive.

Legend
Sewer Lines



Groves - 7219179 - Sewer

Contamination and Toxic Substances (Multifamily and Non-Residential Properties)

General requirements	Legislation	Regulations
It is HUD policy that all properties that are being proposed for use in HUD programs be free of hazardous materials, contamination, toxic chemicals and gases, and radioactive substances, where a hazard could affect the health and safety of the occupants or conflict with the intended utilization of the property.		24 CFR 58.5(i)(2) 24 CFR 50.3(i)
Reference		
https://www.hudexchange.info/programs/environmental-review/site-contamination		

1. How was site contamination evaluated? ¹ Select all that apply.

- ASTM Phase I ESA
- ASTM Phase II ESA
- Remediation or clean-up plan
- ASTM Vapor Encroachment Screening
- None of the above

→ Provide documentation and reports and include an explanation of how site contamination was evaluated in the Worksheet Summary.

Continue to Question 2.

2. Were any on-site or nearby toxic, hazardous, or radioactive substances found that could affect the health and safety of project occupants or conflict with the intended use of the property? (Were any recognized environmental conditions or RECs identified in a Phase I ESA and confirmed in a Phase II ESA?)

- No

Explain:

The project will involve the rehabilitation of existing sewer lines. No area businesses or industry will interfere with the intent of the project. The facilities are already in place. The project does not involve the construction or repair of any habitable structures.

¹ HUD regulations at 24 CFR § 58.5(i)(2)(ii) require that the environmental review for multifamily housing with five or more dwelling units or non-residential property include the evaluation of previous uses of the site or other evidence of contamination on or near the site. For acquisition and new construction of multifamily and nonresidential properties HUD strongly advises the review include an ASTM Phase I Environmental Site Assessment (ESA) to meet real estate transaction standards of due diligence and to help ensure compliance with HUD's toxic policy at 24 CFR §58.5(i) and 24 CFR §50.3(i). Also note that some HUD programs require an ASTM Phase I ESA.

Groves - 7219179 - Sewer

→ *Based on the response, the review is in compliance with this section. Continue to the Worksheet Summary below.*

Yes.

→ *Describe the findings, including any recognized environmental conditions (RECs), in Worksheet Summary below. Continue to Question 3.*

3. Mitigation

Document the mitigation needed according to the requirements of the appropriate federal, state, tribal, or local oversight agency. If the adverse environmental effects cannot be mitigated, then HUD assistance may not be used for the project at this site.

Can adverse environmental impacts be mitigated?

Adverse environmental impacts cannot feasibly be mitigated

→ Project cannot proceed at this location.

Yes, adverse environmental impacts can be eliminated through mitigation.

→ *Provide all mitigation requirements² and documents. Continue to Question 4.*

4. Describe how compliance was achieved. Include any of the following that apply: State Voluntary Clean-up Program, a No Further Action letter, use of engineering controls³, or use of institutional controls⁴.

² Mitigation requirements include all clean-up actions required by applicable federal, state, tribal, or local law. Additionally, provide, as applicable, the long-term operations and maintenance plan, Remedial Action Work Plan, and other equivalent documents.

³ Engineering controls are any physical mechanism used to contain or stabilize contamination or ensure the effectiveness of a remedial action. Engineering controls may include, without limitation, caps, covers, dikes, trenches, leachate collection systems, signs, fences, physical access controls, ground water monitoring systems and ground water containment systems including, without limitation, slurry walls and ground water pumping systems.

⁴ Institutional controls are mechanisms used to limit human activities at or near a contaminated site, or to ensure the effectiveness of the remedial action over time, when contaminants remain at a site at levels above the applicable remediation standard which would allow for unrestricted use of the property. Institutional controls may include structure, land, and natural resource use restrictions, well restriction areas, classification exception areas, deed notices, and declarations of environmental restrictions.

Groves - 7219179 - Sewer

If a remediation plan or clean-up program was necessary, which standard does it follow?

Complete removal

→ *Continue to the Worksheet Summary.*

Risk-based corrective action (RBCA)

→ *Continue to the Worksheet Summary.*

Worksheet Summary

Compliance Determination

Provide a clear description of your determination and a synopsis of the information that it was based on, such as:

- Map panel numbers and dates
- Names of all consulted parties and relevant consultation dates
- Names of plans or reports and relevant page numbers
- Any additional requirements specific to your region

The project will involve the rehabilitation of existing sewer lines. No area businesses or industry will interfere with the intent of the project. These facilities are already in place. The project does not involve the construction or repair of any habitable structures. There are no Municipal Solid Waste Facilities in the area and nothing present that will interfere with the intended purpose of said sites – all sites are existing. There are no contaminants present that will impact the intended usage of the project.

See maps and data taken from <https://nepassisttool.epa.gov/nepassist/nepamap.aspx>; and <https://tceq.maps.arcgis.com/>

Are formal compliance steps or mitigation required?





Yes

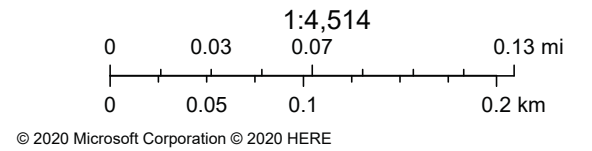
No

Groves - Sewer - Contamination



April 13, 2020




-  Hazardous Waste (RCRAInfo)
-  Project 1
-  Project 2
-  Project 4



Groves, EPA Registered Sites

The below map depicts the location of EPA registered sites near the Groves' Sewer Improvements locations

Legend

-  10" Line
-  8" Line
-  RCRA Sites





- **You are here:** [EPA Home](#)
- [Envirofacts](#)
- [RCRAInfo](#)
- Search Results

Search Results

- Home
- Multisystem Search
- Topic Searches
- System Data Searches
- About the Data
- Data Downloads
- Widgets
- Services
- Mobile
- Other Datasets

RCRAInfo Links

- [Overview](#)
- [Search](#)
- [Model](#)
- [RCRAInfo Search User Guide](#)
- [Contact Us](#)
- [Office of Resource Conservation and Recovery Home](#)

 RCRAInfo



[Data Disclaimer](#)

RCRAInfo Facility Information

[<< Return](#)

QUALITY REPAIR

Handler ID: TXR000001792
2640 MAIN AVE
GROVES, TX 77619

County Name: JEFFERSON

Latitude: 29.93634
Longitude: -93.90776

Hazardous Waste Generator:
Conditionally Exempt Small Quantity
Generator

Owner Name: MARK DISTEFANO



**You can navigate within the map with your*

No BIENNIAL REPORT data is available for the facility listed above.

LIST OF FACILITY CONTACTS

<u>NAME</u>	<u>STREET</u>	<u>CITY</u>	<u>STATE</u>	<u>ZIP CODE</u>	<u>PHONE</u>	<u>TYPE OF CONTACT</u>
MARK DISTEFANO	2640 MAIN AVE	GROVES	TX	77619	409-962-6587	Public
MARK DISTEFANO	2640 MAIN AVE	GROVES	TX	77619	409-962-6587	Permit

HANDLER / FACILITY CLASSIFICATION

Unspecified Universe for the facility listed above.

<u>HANDLER TYPE</u>	<u>LAND DISPOSAL</u>	<u>INCINERATOR</u>	<u>BOILER AND OR INDUSTRIAL FURNACE</u>	<u>STORAGE</u>	<u>TR</u>

<u>HANDLER TYPE</u>
Conditionally Exempt Small Quantity Generator

No PROCESS INFORMATION is available for the facility listed above.

No NAICS Codes are available for the facility listed above.

LIST OF WASTE CODES AND DESCRIPTIONS

<u>WASTE CODE</u>	<u>WASTE DESCRIPTION</u>
D001	IGNITABLE WASTE

[Go To Top Of The Page](#)