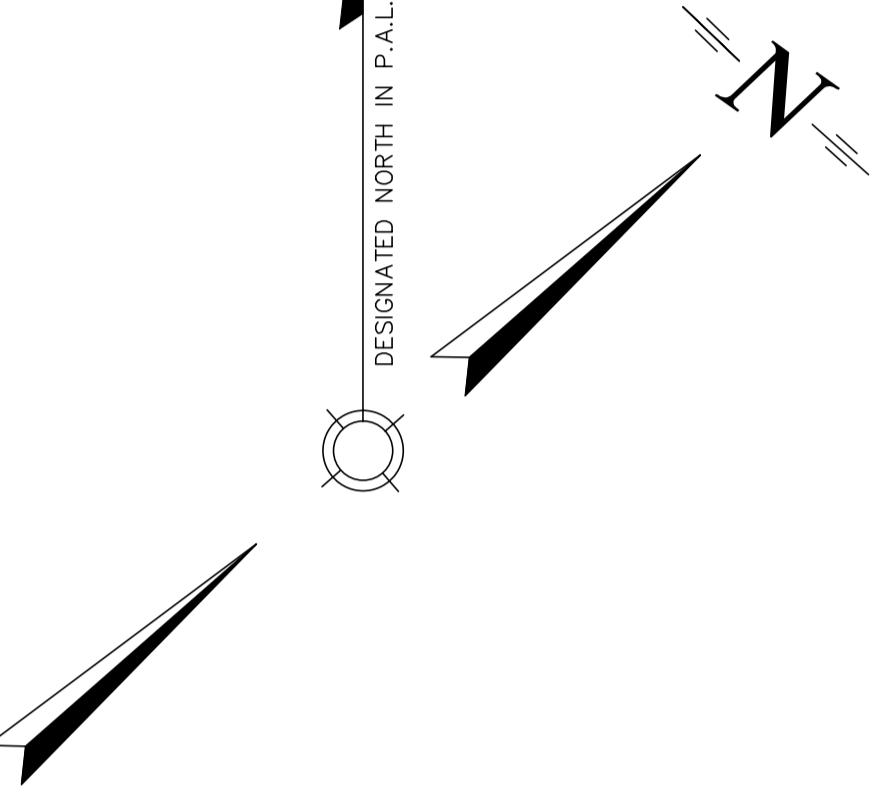
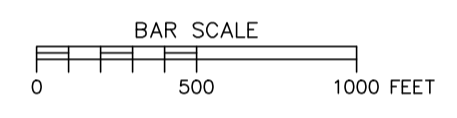


# CITY OF GROVES ZONING MAP

SCALE: 1" = 600'  
 DWN. BY: DKR/ACAD  
 DATE: AUGUST 2002








DESIGNATED NORTH IN P.A.L.C.O. SURVEY



MAP REVISION DATE

JULY 2006
MARCH 9, 2007
JULY 20, 2007
MARCH 13, 2008
DECEMBER 15, 2008
DECEMBER 6, 2010
FEBRUARY 21, 2012

## LEGEND

-  R-1 SINGLE FAMILY RESIDENCE DISTRICT
-  R-2 ONE & TWO FAMILY RESIDENCE DISTRICT
-  P-1 PROFESSIONAL DISTRICT
-  C-1 RETAIL BUSINESS DISTRICT
-  CBD CENTRAL BUSINESS DISTRICT
-  C-2 GENERAL LIGHT COMMERCIAL DISTRICT
-  C-3 GENERAL HEAVY COMMERCIAL DISTRICT

